

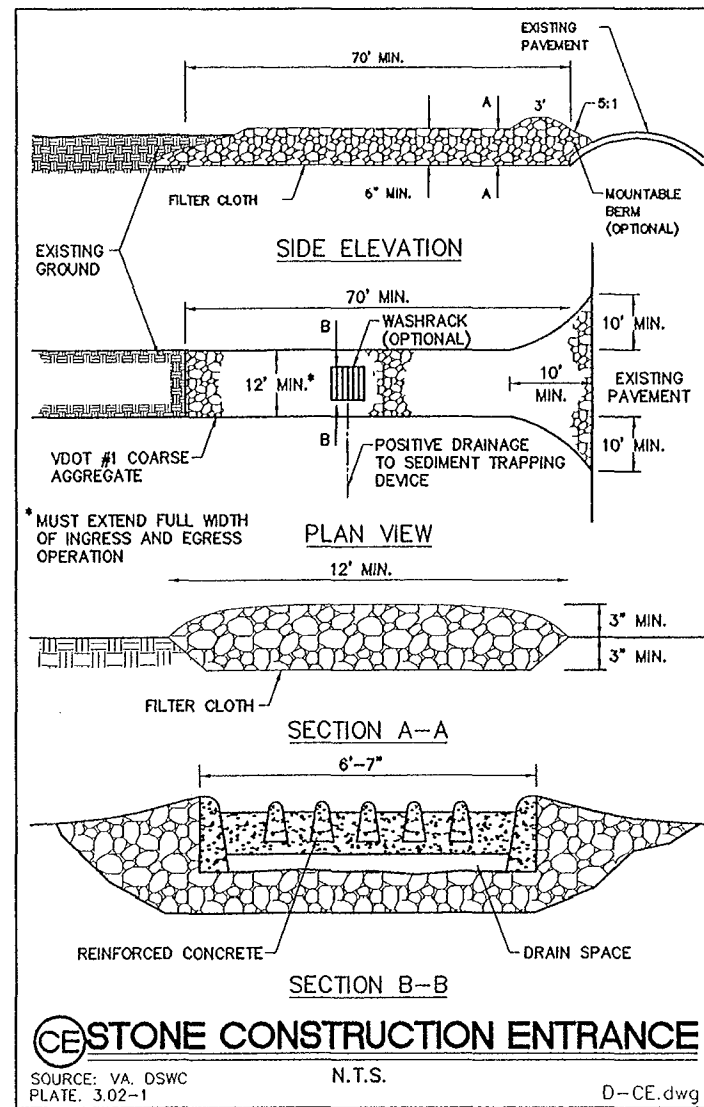
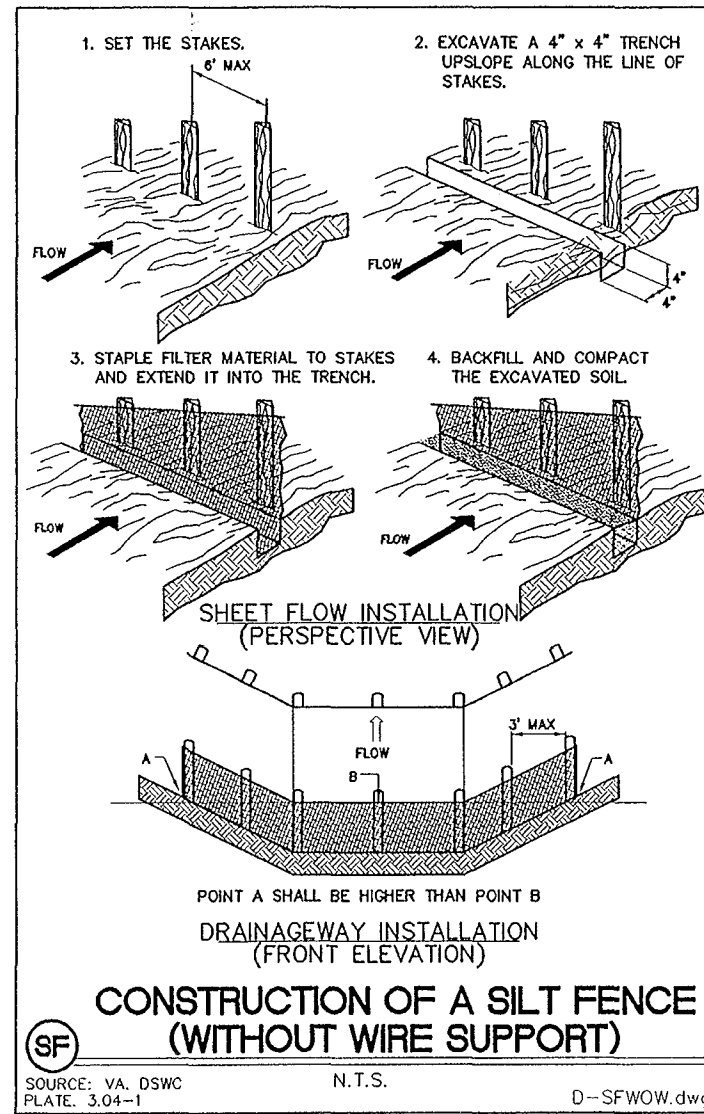
90 PAGE 91

#030020787

JAMES CITY COUNTY ENVIRONMENTAL DIVISION
EROSION AND SEDIMENT CONTROL NOTES
REVISED 7/6/01

THE PURPOSE OF THE EROSION CONTROL MEASURES SHOWN ON THESE PLANS SHALL BE TO PRECLUDE THE TRANSPORT OF ALL WATERBORNE SEDIMENTS RESULTING FROM CONSTRUCTION ACTIVITIES FROM ENTERING ONTO ADJACENT PROPERTIES OR STATE WATERS. IF FIELD INSPECTION REVEALS THE INADEQUACY OF THE PLAN TO CONFINE SEDIMENT TO THE PROJECT SITE, ALL APPROPRIATE MODIFICATIONS WILL BE MADE TO CORRECT ANY PLAN DEFICIENCIES. IN ADDITION TO THESE NOTES, ALL PROVISIONS OF THE VIRGINIA EROSION AND SEDIMENT CONTROL REGULATIONS SHALL APPLY TO THIS PROJECT.

- 1. ALL EROSION AND SEDIMENT CONTROL MEASURES SHALL BE INSTALLED AND MAINTAINED IN ACCORDANCE WITH THE VIRGINIA EROSION AND SEDIMENT CONTROL HANDBOOK, 3RD EDITION, 1992. THE CONTRACTOR SHALL BE THOROUGHLY FAMILIAR WITH ALL APPLICABLE MEASURES CONTAINED THEREIN THAT MAY BE PERTINENT TO THIS PROJECT, INCLUDING MINIMUM STANDARDS 1 THROUGH 19. IF THE APPROVED EROSION AND SEDIMENT CONTROL PLAN IS FOUND TO BE INADEQUATE IN THE FIELD, THE MINIMUM STANDARDS WILL APPLY IN ADDITION TO THE PROVISIONS OF THE APPROVED PLAN.
2. AS A PREREQUISITE TO APPROVAL OF AN EROSION AND SEDIMENT CONTROL PLAN FOR LAND-DISTURBING ACTIVITIES, THE NAME OF A RESPONSIBLE LAND-DISTURBER SHALL BE PROVIDED. THE RESPONSIBLE LAND-DISTURBER SHALL BE AN INDIVIDUAL WHO HOLDS A VALID CERTIFICATE OF COMPETENCE ISSUED BY THE VIRGINIA DEPARTMENT OF CONSERVATION AND IS DEFINED AS THE PERSON IN CHARGE OF AND RESPONSIBLE FOR CARRYING OUT THE LAND-DISTURBING ACTIVITY. PERMITS OR PLANS WITHOUT THIS INFORMATION ARE DEEMED INCOMPLETE AND WILL NOT BE APPROVED UNTIL PROPER NOTIFICATION IS RECEIVED. ALSO, IF THE PERSON DESIGNATED AS RESPONSIBLE LAND-DISTURBER CHANGES BETWEEN THE TIME OF PLAN APPROVAL AND THE SCHEDULED PRECONSTRUCTION MEETING, THE ENVIRONMENTAL DIVISION SHALL BE INFORMED OF THE CHANGE, IN WRITING, 24-HOURS IN ADVANCE OF THE PRECONSTRUCTION MEETING.
3. A PRECONSTRUCTION MEETING SHALL BE HELD ON SITE BETWEEN THE COUNTY, THE DEVELOPER, THE PROJECT ENGINEER, THE RESPONSIBLE LAND-DISTURBER AND THE CONTRACTOR PRIOR TO ISSUANCE OF THE LAND DISTURBING PERMIT. THE CONTRACTOR SHALL SUBMIT A SEQUENCE OF CONSTRUCTION TO THE COUNTY FOR APPROVAL PRIOR TO THE PRECONSTRUCTION MEETING. THE DESIGNATED RESPONSIBLE LAND-DISTURBER IS REQUIRED TO ATTEND THE PRECONSTRUCTION MEETING FOR THE PROJECT.
4. ALL POINTS OF CONSTRUCTION INGRESS AND EGRESS SHALL BE PROTECTED BY A TEMPORARY CONSTRUCTION ENTRANCE TO PREVENT TRACKING OF MUD ONTO PUBLIC RIGHT-OF-WAYS. AN ENTRANCE PERMIT FROM VDOT IS REQUIRED PRIOR TO ANY CONSTRUCTION ACTIVITIES WITHIN STATE RIGHT-OF-WAYS. WHERE SEDIMENT IS TRANSPORTED ONTO A PUBLIC ROAD SURFACE, THE ROAD SHALL BE THOROUGHLY CLEANED AT THE END OF EACH DAY (STD & SPEC 3.02).
5. SEDIMENT BASINS AND TRAPS (STD & SPEC 3.13 AND 3.14), PERIMETER DIKES (STD & SPEC 3.09 AND 3.12), SEDIMENT FILTER BARRIERS (STD. & SPEC 3.05) AND OTHER MEASURES INTENDED TO TRAP SEDIMENT ON-SITE MUST BE CONSTRUCTED AS A FIRST STEP IN GRADING AND MUST BE MADE FUNCTIONAL PRIOR TO ANY UPSLOPE LAND DISTURBANCE TAKING PLACE. EARTHEN STRUCTURES SUCH AS DAMS, DIKES AND DIVERSIONS MUST BE SEEDED AND MULCHED IMMEDIATELY AFTER INSTALLATION. PERIODIC INSPECTIONS OF THE EROSION CONTROL MEASURES BY THE OWNER OR OWNER'S REPRESENTATIVE SHALL BE MADE TO ASSESS THEIR CONDITION. ANY NECESSARY MAINTENANCE OF THE MEASURES SHALL BE ACCOMPLISHED IMMEDIATELY AND SHALL INCLUDE THE REPAIR OF MEASURES DAMAGED BY ANY SUBCONTRACTOR INCLUDING THOSE OF THE PUBLIC UTILITY COMPANIES.
6. SURFACE FLOWS OVER CUT AND FILL SLOPES SHALL BE CONTROLLED BY EITHER REDIRECTING FLOWS FROM TRANSVERSING THE SLOPES OR BY INSTALLING MECHANICAL DEVICES TO SAFELY LOWER WATER DOWNSLOPE WITHOUT CAUSING EROSION. A TEMPORARY FILL DIVERSION (STD. & SPEC. 3.10) AND SLOPE DRAIN (STD. & SPEC. 3.15) SHALL BE INSTALLED PRIOR TO THE END OF EACH WORKING DAY.
7. SEDIMENT CONTROL MEASURES MAY REQUIRE MINOR FIELD ADJUSTMENTS AT TIME OF CONSTRUCTION TO INSURE THEIR INTENDED PURPOSE IS ACCOMPLISHED. ENVIRONMENTAL DIVISION APPROVAL WILL BE REQUIRED FOR OTHER DEVIATIONS FROM THE APPROVED PLAN.
8. THE CONTRACTOR SHALL PLACE SOIL STOCKPILES AT THE LOCATIONS SHOWN ON THE PLAN. SOIL STOCKPILES SHALL BE STABILIZED OR PROTECTED WITH SEDIMENT TRAPPING MEASURES. OFF-SITE WASTE OR BORROW AREAS SHALL BE APPROVED BY THE ENVIRONMENTAL DIVISION PRIOR TO THE IMPORT OF ANY BORROW OR EXPORT OF ANY WASTE TO OR FROM THE PROJECT SITE.
9. THE CONTRACTOR SHALL COMPLETE DRAINAGE FACILITIES WITHIN 30 DAYS FOLLOWING COMPLETION OF ROUGH GRADING AT ANY POINT WITHIN THE PROJECT. THE INSTALLATION OF DRAINAGE FACILITIES SHALL TAKE PRECEDENCE OVER ALL UNDERGROUND UTILITIES. OUTFALL DITCHES FROM DRAINAGE STRUCTURES SHALL BE STABILIZED IMMEDIATELY AFTER CONSTRUCTION OF THE SAME (STD & SPEC 3.18). THIS INCLUDES INSTALLATION OF EROSION CONTROL STONE OR PAVED DITCHES WHERE REQUIRED. ANY DRAINAGE OUTFALLS REQUIRED FOR A STREET MUST BE COMPLETED BEFORE STREET GRADING OR UTILITY INSTALLATION BEGINS.
10. PERMANENT OR TEMPORARY SOIL STABILIZATION SHALL BE APPLIED TO DENUDED AREAS WITHIN SEVEN DAYS AFTER FINAL GRADE IS REACHED ON ANY PORTION OF THE SITE. TEMPORARY SOIL STABILIZATION SHALL BE APPLIED WITHIN SEVEN DAYS TO DENUDED AREAS THAT MAY NOT BE AT FINAL GRADE BUT WILL REMAIN DORMANT FOR LONGER THAN 30 DAYS. PERMANENT STABILIZATION SHALL BE APPLIED TO AREAS THAT ARE TO BE LEFT DORMANT FOR MORE THAN ONE YEAR.
11. NO MORE THAN 300 FEET OF SANITARY SEWER, STORM DRAIN, WATER OR UNDERGROUND UTILITY LINES ARE TO BE OPEN AT ONE TIME. FOLLOWING INSTALLATION OF ANY PORTION OF THESE ITEMS, ALL DISTURBED AREAS ARE TO BE IMMEDIATELY STABILIZED (I.E., THE SAME DAY).
12. IF DISTURBED AREA STABILIZATION IS TO BE ACCOMPLISHED DURING THE MONTHS OF DECEMBER, JANUARY OR FEBRUARY, STABILIZATION SHALL CONSIST OF MULCHING (STD & SPEC 3.35). SEEDING WILL THEN TAKE PLACE AS SOON AS THE SEASON PERMITS.
13. THE TERM SEEDING, FINAL VEGETATIVE COVER OR STABILIZATION ON THIS PLAN SHALL MEAN THE SUCCESSFUL GERMINATION AND ESTABLISHMENT OF A STABLE GRASS COVER FROM A PROPERLY PREPARED SEEDBED CONTAINING THE SPECIFIED AMOUNTS OF SEED, LIME AND FERTILIZER (STD & SPEC 3.32). IRRIGATION SHALL BE REQUIRED AS NECESSARY TO ENSURE ESTABLISHMENT OF GRASS COVER.
14. ALL SLOPES STEEPER THAN 3H:1V SHALL REQUIRE THE USE OF EROSION CONTROL BLANKETS AND MATTINGS TO AID IN THE ESTABLISHMENT OF A VEGETATIVE COVER. INSTALLATION SHALL BE IN ACCORDANCE WITH STD. & SPEC. 3.35, MULCHING, STD. & SPEC. 3.36, SOIL STABILIZATION BLANKETS AND MATTING AND MANUFACTURER'S INSTRUCTIONS. NO SLOPES SHALL BE CREATED STEEPER THAN 2H:1V.
15. INLET PROTECTION (STD & SPEC 3.07 AND 3.08) SHALL BE PROVIDED FOR ALL STORM DRAIN AND CULVERT INLETS FOLLOWING CONSTRUCTION OF THE SAME.
16. TEMPORARY LINERS, SUCH AS POLYETHYLENE SHEETS, SHALL BE PROVIDED FOR ALL PAVED DITCHES UNTIL THE PERMANENT CONCRETE LINER IS INSTALLED.
17. PAVED DITCHES SHALL BE REQUIRED WHEREVER ACCELERATED EROSION IS EVIDENT. PARTICULAR ATTENTION SHALL BE PAID TO THOSE AREAS WHERE GRADES EXCEED 3 PERCENT.
18. TEMPORARY EROSION CONTROL MEASURES SUCH AS SILT FENCE ARE NOT TO BE REMOVED UNTIL ALL DISTURBED AREAS ARE STABILIZED. TRAPPED SEDIMENT SHALL BE SPREAD, SEEDED AND MULCHED. AFTER THE PROJECT AND STABILIZATION IS COMPLETE, ALL EROSION AND SEDIMENT CONTROL MEASURES SHALL BE REMOVED WITHIN 30 DAYS.
19. NO SEDIMENT TRAP OR SEDIMENT BASIN SHALL BE REMOVED UNTIL A) AT LEAST 75 PERCENT OF THE LOTS WITHIN THE DRAINAGE AREA TO THE TRAP OR BASIN HAVE BEEN SOLD TO A THIRD PARTY (UNRELATED TO THE DEVELOPER) FOR THE CONSTRUCTION OF HOMES AND/OR B) 60 PERCENT OF THE SINGLE FAMILY LOTS WITHIN THE DRAINAGE AREA TO THE TRAP OR BASIN HAVE BEEN COMPLETED AND THE SOIL STABILIZED. A BULK SALE OF THE LOTS TO ANOTHER BUILDER DOES NOT SATISFY THIS PROVISION. SEDIMENT TRAPS AND SEDIMENT BASINS SHALL NOT BE REMOVED WITHOUT THE EXPRESS AUTHORIZATION OF THE JAMES CITY COUNTY ENVIRONMENTAL DIVISION.
20. RECORD DRAWINGS (AS-BUILTS) AND CONSTRUCTION CERTIFICATIONS ARE BOTH REQUIRED FOR NEWLY CONSTRUCTED OR MODIFIED STORMWATER MANAGEMENT/BMP FACILITIES. CERTIFICATION ACTIVITIES SHALL BE ADEQUATELY COORDINATED AND PERFORMED BEFORE, DURING AND FOLLOWING CONSTRUCTION IN ACCORDANCE WITH THE CURRENT VERSION OF THE JAMES CITY COUNTY ENVIRONMENTAL DIVISION, STORMWATER MANAGEMENT/BMP FACILITIES, RECORD DRAWING AND CONSTRUCTION CERTIFICATION, STANDARD FORMS & INSTRUCTIONS.
21. DESIGN AND CONSTRUCTION OF PRIVATE-TYPE SITE DRAINAGE SYSTEMS OUTSIDE VDOT RIGHTS-OF-WAY SHALL BE PERFORMED IN ACCORDANCE WITH THE CURRENT VERSION OF THE JAMES CITY COUNTY ENVIRONMENTAL DIVISION, STORMWATER DRAINAGE CONVEYANCE SYSTEMS (NON-BMP RELATED), GENERAL DESIGN AND CONSTRUCTION GUIDELINES.



EROSION AND SEDIMENT CONTROL NARRATIVE

PROJECT DESCRIPTION: THE PROJECT CONSIST OF THE INSTALLATION OF A ON-SITE SEPTIC DISPOSAL SYSTEM FOR A 5 BEDROOM RESIDENCE. THE SEPTIC SYSTEM SHALL CONSIST OF TWO 1,000 GALLON SEPTIC/PROCESS TANKS, TWO AX20 ADVANTEX PRETREATMENT UNITS, AND GRAVITY DISPOSAL SYSTEM. CONSTRUCTION SERVICES SHALL INCLUDE, BUT NOT BE LIMITED TO, THE FURNISHING OF ALL MATERIALS, LABOR, EQUIPMENT, TOOLS, EXCAVATION, RESTORATION WORK AND TESTING.

EXISTING SITE CONDITIONS AND ADJACENT PROPERTIES: THE CURRENT SITE CONDITIONS FOR THE PROJECT ARE GRASS FIELDS AND WOODLANDS WITH NUMEROUS TREES, SHRUBS AND SAPLINGS. THE SITE IS MODERATELY SLOPED WITH A DRAINAGE WAY FLOWING FROM SOUTHEAST TO NORTHWEST ALONG THE NORTHEASTERN PROPERTY LINE. THE DRAINAGE WAY EVENTUALLY FLOWS TO DIASCUND CREEK, A TRIBUTARY OF THE CHICKAHOMINY RIVER. ADJACENT PROPERTIES ARE INTERSTATE 64 AND UNDEVELOPED OR DEVELOPED LOTS WITH SINGLE-FAMILY HOMES.

PRACTICES USED IN THESE PLANS

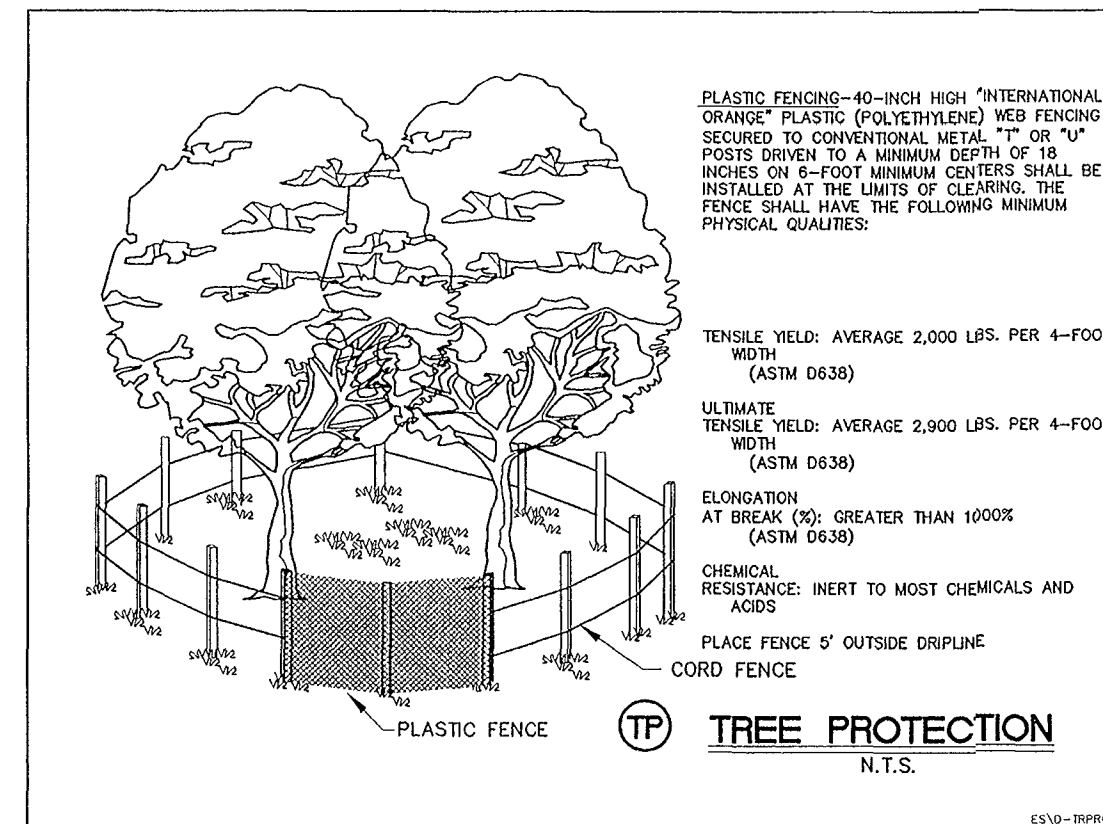
- THE FOLLOWING EROSION AND SEDIMENT CONTROL PRACTICES ARE TO BE UTILIZED DURING CONSTRUCTION:
TREE PROTECTION - TO BE INSTALLED PRIOR TO ANY GRADING AND LAND DISTURBING ACTIVITIES
SILT FENCE - SILT FENCE BARRIERS SHALL BE INSTALLED AT ALL DOWNSTREAM LOCATIONS OF GRADING AND LAND DISTURBING ACTIVITIES
PERMANENT SEEDING - PERMANENT SEEDING SHALL BE APPLIED TO ALL DENUDED AREAS AFTER FINAL GRADING AND TOP SOILING HAS BEEN COMPLETED
ALL EROSION AND SEDIMENT CONTROL MEASURES, WHETHER STRUCTURAL OR NON-STRUCTURAL, SHALL BE MAINTAINED BY THE CONTRACTOR. IT IS THE CONTRACTORS RESPONSIBILITY TO ENSURE THE EROSION AND SEDIMENT CONTROL MEASURES ARE FUNCTIONAL UNTIL THE ENTIRE SITE HAS BEEN PERMANENTLY STABILIZED.

PS SITE SPECIFIC SEEDING MIXTURES FOR COASTAL PLAIN AREA

Table with 2 columns: SEEDING MIXTURE and TOTAL LBS. PER ACRE. Includes categories like MINIMUM CARE LAWN, HIGH-MAINTENANCE LAWN, GENERAL SLOPE (3:1 OR LESS), and LOW MAINTENANCE SLOPE (STEEPER THAN 3:1).


* USE SEASONAL NURSE CROP IN ACCORDANCE WITH SEEDING DATES AS STATED BELOW:
FEBRUARY, MARCH THROUGH APRIL. ANNUAL RYE
MAY 1ST THROUGH AUGUST. FOXTAIL MILLET
SEPTEMBER, OCTOBER THROUGH NOVEMBER 15TH. ANNUAL RYE
NOVEMBER 16TH THROUGH JANUARY. WINTER RYE

** MAY THROUGH OCTOBER, USE HULLED SEED. ALL OTHER SEEDING PERIODS, USE UNHULLED SEED. WEEPING LOVEGRASS MAY BE ADDED TO ANY SLOPE OR LOW MAINTENANCE MIX DURING WARMER SEEDING PERIODS; ADD 10-20 LBS./ACRE IN MIXES.




City of Williamsburg & County of James City
Circuit Court: This PLAT was recorded on
14 July 2003
at 3:25 AM/PM. PB 90 PG 89-91
DOCUMENT # 030020787
BETSY B. WOOLRIDGE, CLERK
Betsy B. Woolridge Clerk

Table with columns: No., DATE, REVISION / COMMENT / NOTE. Includes a row for 1/6/20/03 PER OWNER COMMENTS.



5248 Olde Towne Road, Suite 1
Williamsburg, Virginia 23188
(757) 263-0040
Fax (757) 220-8994



SEDIMENT AND EROSION CONTROL DETAILS
ALTERNATIVE SEPTIC SYSTEM
9537 BARNES ROAD
OWNERS: STEVEN AND MARY HERTZLER
JAMES CITY COUNTY STONEHOUSE DISTRICT VIRGINIA

Table with columns: Designated ABS, Drawn SJP, Scale Date, AS NOTED 06/20/03, Project No. 9265-01, Drawing No. 3 OF 3.