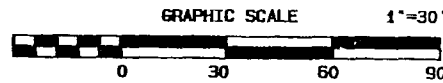


PRINCE GEORGE STREET 60' R/W



CERTIFICATE OF APPROVAL
 THIS SUBDIVISION IS APPROVED BY THE UNDERSIGNED IN ACCORDANCE WITH EXISTING SUBDIVISION REGULATIONS AND MAY BE ADMITTED TO RECORD.

Reed T. Hader
 DATE: APRIL 7, 2003

STATE OF VIRGINIA, CITY OF WILLIAMSBURG
 IN THE CLERK'S OFFICE OF THE CIRCUIT COURT OF THE CITY OF WILLIAMSBURG, THIS 18th DAY OF April 2003, THE MAP SHOWN HEREON WAS PRESENTED AND ADMITTED TO RECORD AS THE LAW DIRECTS.

TESTE: Reed T. Hader Clerk
 PLAT BOOK 90, PAGE 27

City of Williamsburg & County of James City
 Circuit Court. This PLAT was recorded on 18 April 2003 at 1:39 AM PM, PB 90, PG 27.
 DOCUMENT # 030830
 BESSY B. WOOLRIDGE, CLERK
Betsy B. Woolridge Clerk

NORTH HENRY STREET 54' R/W

OWNER'S CERTIFICATE (COLONIAL WILLIAMSBURG FOUNDATION)

THE SUBDIVISION SHOWN ON THIS PLAT IS WITH THE FREE CONSENT AND IN ACCORDANCE WITH THE DESIRE OF THE UNDERSIGNED OWNER(S), PROPRIETOR(S), AND OR TRUSTEE(S).

Robert B. Taylor
 DATE: APRIL 4, 2003 ROBERT B. TAYLOR
 NAME PRINTED

CERTIFICATE OF NOTARIZATION
 STATE OF VIRGINIA


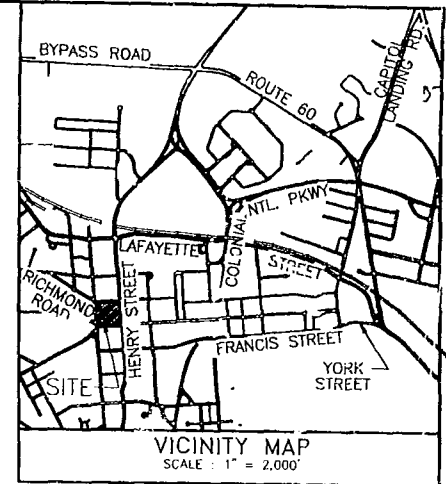
CITY/COUNTY OF WILLIAMSBURG
 I, (PRINT) MARIE A. RAMSAY A NOTARY PUBLIC IN AND FOR THE CITY/COUNTY AND STATE AFORESAID, DO HEREBY CERTIFY THAT THE PERSON(S) WHOSE NAME(S) IS/ARE SIGNED TO THE FOREGOING WRITING HAS/HAVE ACKNOWLEDGED THE SAME BEFORE ME IN THE CITY/COUNTY AFORESAID. GIVEN UNDER MY NAME THIS 4th DAY OF APRIL 2003 MY COMMISSION EXPIRES OCTOBER 31, 2004.

Marie A. Ramsay
 (SIGNATURE)

SURVEYOR'S CERTIFICATE

I HEREBY CERTIFY THAT TO THE BEST OF MY KNOWLEDGE AND BELIEF, THIS PLAT COMPLIES WITH ALL OF THE REQUIREMENTS OF THE APPLICABLE CODES AND REGULATION OF THE CITY OF WILLIAMSBURG, VIRGINIA, REGARDING THE PLATTING OF SUBDIVISIONS WITHIN THE CITY HAVE BEEN COMPLIED WITH.

10-17-02
 DATE: ALISTAIR J. RAMSAY L.S.



SUBDIVISION PLAT
 OF PARCEL F
 BEING A PORTION OF
 TAX PARCEL 465-A-81
 STANDING IN THE NAME OF
 COLONIAL WILLIAMSBURG FOUNDATION
 TO BE CONVEYED TO
 THE CITY OF WILLIAMSBURG

CITY OF WILLIAMSBURG, COMMONWEALTH OF VIRGINIA
 SCALE: 1" = 30' DATE: 7/18/02

SHEET 1 OF 1

LANDMARK DESIGN GROUP
 Engineers • Planners • Surveyors
 Landscape Architects • Environmental Consultants

4029 Ironbound Road
 Suite 100
 Williamsburg, VA 23188
 Tel. (757) 253-2975
 Fax (757) 229-0049
 Email: lmdg@landmarkdgb.com

5544 Greenwich Road
 Suite 200
 Virginia Beach, VA 23462
 Tel. (757) 473-2000
 Fax (757) 497-7933
 Email: lmdg@landmarkdgb.com

DWG.#13419W

030830

90 PAGE 27