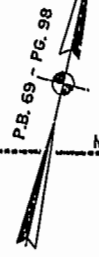


JAMES CITY COUNTY TP 33-3-01-27
NOW OR FORMERLY
ARTCRAFT - STRATFORD, L.C.
D.B. 649 P. 470

JAMES CITY COUNTY TP 33-3-01-28
NOW OR FORMERLY
GARY E. & CATHY L. NESTER
D.D. 509 P. 735

JAMES CITY COUNTY TP 33-3-01-29
NOW OR FORMERLY
GARY E. & CATHY L. NESTER
D.D. 619 P. 683

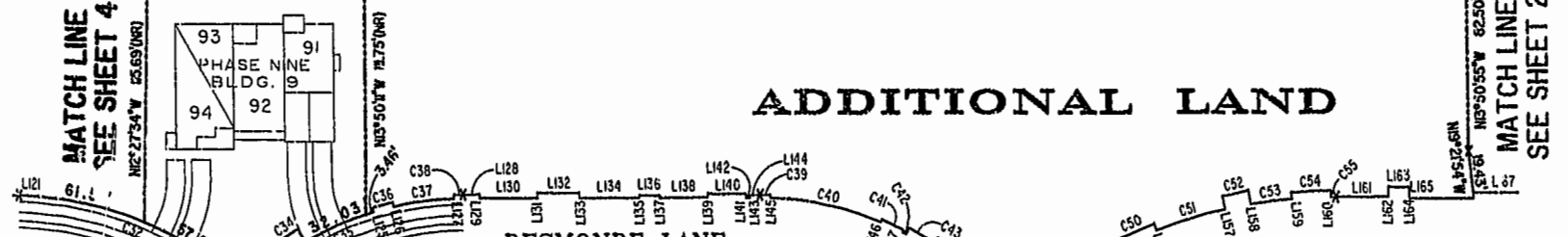


N77°32'26"E 479.30' PIPE(E)
N76°09'49"E 276.18' PIPE(E)
N76°09'08"E 199.90' PIPE(E)
N76°09'08"E 322.06' PIPE(E)
N76°09'08"E 183.47' PIPE(E)

MATCH LINE
SEE SHEET 4

MATCH LINE
SEE SHEET 2

ADDITIONAL LAND



CUTSPRING

DESMONDE LANE

CLAIBORNE DRIVE

PHASE TEN
BLDG. 18

SEE DETAIL ON SHEET I

ADDITIONAL LAND

ADDITIONAL LAND

SEE SHEET 2
RAVEN TERRACE

MATCH LINE
SEE SHEET 4

MATCH LINE

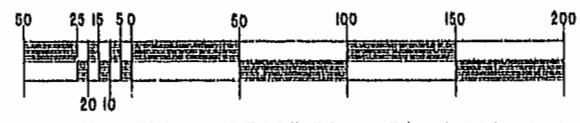
TP 281-10-00-B
NOW OR FORMERLY
752 L.L.C.
INST. #980305

TP 282-08-00-001
NOW OR FORMERLY
752 L.L.C.
INST. #980305

TP 281-10-00-B
NOW OR FORMERLY
752 L.L.C.
INST. #980305

TP 282-08-00-001
NOW OR FORMERLY
752 L.L.C.
INST. #980305

GRAPHIC SCALE: 1" = 50'



City of Williamsburg & County of James City
Circuit Court: This PLAT was recorded on
10 Dec 2002
at 11:16 AM/PM, PB 88, PG 284
DOCUMENT # 022234
RETSY B. WOOLRIDGE, CLERK
Retsy B. Woolridge Clerk



EXHIBIT "A"
CLAIBORNE
(A CONDOMINIUM COMMUNITY)
PHASE TEN

CITY OF WILLIAMSBURG, VIRGINIA		SIZE	CONTRACT NO	FILE NAME	REV.
Hassell & Folkes, P.C. Engineers Surveyors Planners Chesapeake, VA. 23320 (757) 547-9531		C		\\PLATS\CLAIBORNE\PH-10-0100-10.DWG	
SCALE: 1" = 50'	DATE: 11/10/02	SHEET 3 of 5			