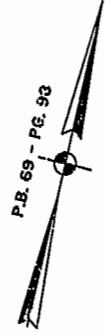


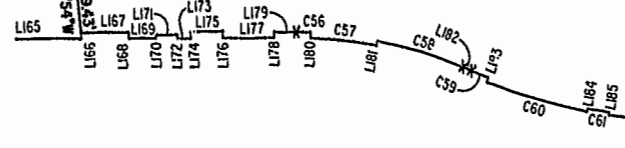
JAMES CITY COUNTY TP 33-3-01-29  
NOW OR FORMERLY  
GARY E. & CATHY L. NESTER  
D.B.619 P.633

JAMES CITY COUNTY TP 33-3-01-24  
NOW OR FORMERLY  
GOLDEN KNIGHTS, INC.  
D.B.568 P.316



MATCH LINE  
SEE SHEET 3

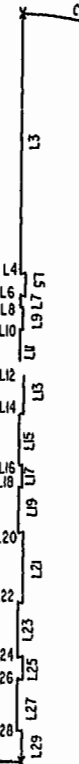
**ADDITIONAL LAND**



MATCH LINE  
SEE SHEET 3

SEE SHEET 3

**RAVEN TERRACE**  
VAR. WIDTH UTILITY & INGRESS/EGRESS ESMT.  
COMMON AREA



**ADDITIONAL LAND**

**CHELSEA GCA REALTY PARTNERSHIP, L.P.**  
TP 282-04-00-001  
NOW OR FORMERLY  
D.B.106 P.407

**CLAIBORNE DRIVE**  
VAR. WIDTH UTILITY & INGRESS/EGRESS ESMT.  
COMMON AREA

**MARK II INVESTMENTS LTD.**  
D.B.130 P.671


**CHELSEA GCA REALTY PARTNERSHIP, L.P.**  
TP 282-05-00-001  
NOW OR FORMERLY  
D.B.113 P.693

**U.S. RTE. 60**  
**RICHMOND ROAD**  
P.B. 69 - PG. 98

S80°09'04"W 249.17' FLD  
S77°14'03"W  
150.89'

TP 282-08-00-001  
NOW OR FORMERLY  
752 L.L.C.  
INST. #980305

GRAPHIC SCALE: 1" = 50'



City of Williamsburg & County of James City  
Circuit Court: This PLAT was recorded on  
10 Dec 2002  
at 11:16 AM/PM, PB 88, PG 88-84  
DOCUMENT # 022234  
BETSY B. WOOLRIDGE, CLERK

**EXHIBIT "A"**  
**CLAIBORNE**  
(A CONDOMINIUM COMMUNITY)  
**PHASE TEN**

Hassell & Folkes, P.C. Engineers Surveyors Planners Chesapeake, VA 23320 (757) 547-9531		SIZE C	CONTRACT NO.	FILE NAME S:\PLATS\CLAI\CLAI010-10-01-10-000	REV.
SCALE: 1" = 50'		DATE: 11/18/02		SHEET 2 of 5	