



NOTE: THIS COMPOSITE PLAT IS TAKEN FROM RECORD INFORMATION AND DOES NOT REPRESENT A CURRENT FIELD SURVEY.



CONSERVATION EASEMENT AREA TABULATION

	AC.
PARCEL 3	21.61±
TOTAL AREA OF CONSERVATION EASEMENT	21.61±
TOTAL AREA OF UPLANDS WITHIN CONSERVATION EASEMENT	3.15±


LEA 05.09.02-10:34 565296P01.DWG



5248 Olde Towne Road, Suite 1  
Williamsburg, Virginia 23188  
(757) 253-0040  
Fax (757) 220-8994

**PLAT SHOWING A PROPOSED  
CONSERVATION AREA ON A PARCEL  
OF LAND BEING A PART OF  
FORD'S COLONY • WILLIAMSBURG**

POWhatan DISTRICT      JAMES CITY COUNTY      VIRGINIA



City of Williamsburg & County of James City Circuit Court: This PLAT was recorded on	
7/01/02	
at 1:22 AM (M) PB 88 PG 70-71	
DOCUMENT # 020028346	
BETSY B. WOODRIDGE, CLERK	
Betsy Woodridge, Rep. Clerk	
No.	DATE
	REVISION / COMMENT / NOTE
	BY

Designed	Drawn
AES	CBR
Scale	Date
1"=1000'	5/7/02
Project No.	
5652-96	
Drawing No.	
1 OF 2	