

OWNER'S CONSENT AND DEDICATION

THE PLATTING OF THE LAND SHOWN HEREON IS WITH THE FREE CONSENT AND IN ACCORDANCE WITH THE DESIRES OF THE UNDERSIGNED OWNERS, PROPRIETORS, AND TRUSTEES, IF ANY.

FOR 752 L.L.C., A VIRGINIA LIMITED LIABILITY COMPANY DATE
PRINTED NAME

NOTARY

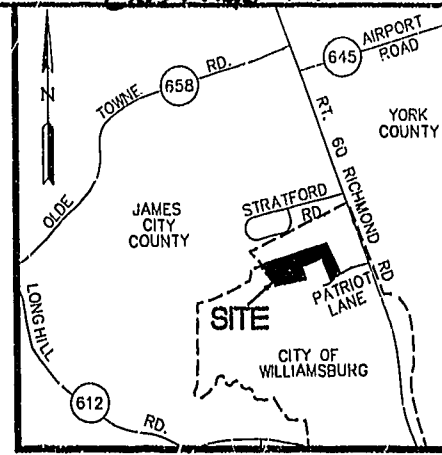
STATE OF VIRGINIA, CITY/COUNTY OF Virginia Beach TO-WIT:
A NOTARY PUBLIC IN AND FOR THE CITY/ COUNTY AND STATE AFORESAID, DO HEREBY CERTIFY THAT THE ABOVE PERSON WHOSE NAME IS SIGNED TO THE FOREGOING WRITING HAS ACKNOWLEDGED THE SAME BEFORE ME IN MY CITY/COUNTY AND STATE AFORESAID.

GIVEN UNTO MY HAND THIS 10th DAY OF May, 2002.
MY COMMISSION EXPIRES August 31, 2004.
NOTARY PUBLIC

GENERAL NOTES:

- 1. BUILDING #24 CONTAINS UNITS: #2401, #2402, #2403, #2404.
2. EACH CONDOMINIUM UNIT CONSISTS OF THE SPACE WITHIN THE VERTICAL AND HORIZONTAL BOUNDARIES ESTABLISHED FOR THAT CONDOMINIUM WITHOUT REGARD TO ANY DEVIATIONS THROUGH SUBSEQUENT MOVEMENT IN THE BUILDING CONTAINING SAME. OWNERSHIP OF A CONDOMINIUM UNIT INCLUDES OWNERSHIP OF ALL MATERIALS COVERING THE SURFACE OF ALL INTERIOR WALL PARTITIONS SEPARATING CONDOMINIUM AND THE INTERIOR SURFACE OF EXTERIOR WALLS, ALL FLOOR MATERIALS ABOVE THE SUB-FLOOR ON THE FIRST FLOOR, ALL CEILING MATERIALS BENEATH THE LOWER SURFACE OF THE LOWEST HORIZONTAL MEMBERS OF THE OVERHEAD SUPPORT SYSTEM, AND ALL PROPERTY OF EVERY NATURE LYING WHOLLY WITHIN A UNIT WHICH IS NOT A NECESSITY OR OTHERWISE RESERVED AS PART OF THE COMMON ELEMENTS.
3. COMMON ELEMENTS INCLUDE ALL PORTIONS OF THE CONDOMINIUM OTHER THAN THE UNITS DESIGNATED HEREON; AND DEFINED IN THE CONDOMINIUM DOCUMENTS AND THE LIMITED COMMON ELEMENTS. EXAMPLES OF COMMON ELEMENTS ARE: PARKING, PAVED AREAS, THE GROUNDS (WHETHER OR NOT LANDSCAPED), ALL PORTIONS OF THE BUILDINGS NOT A PART OF THE UNIT NOR DEFINED AS LIMITED COMMON ELEMENTS, ALL CONDUITS, INSTALLATIONS, WIRES, PIPES, EQUIPMENT, ETX. WHICH SERVE OTHER COMMON ELEMENTS OR WHICH SERVE MORE THAN ONE UNIT.
4. LIMITED COMMON ELEMENTS-EXCEPT AS MAY BE OTHERWISE EXPRESSLY PROVIDED, LIMITED COMMON ELEMENTS INCLUDE DOORS, WINDOWS, PORCHES, BALCONIES, DECKS, PATIO AREAS, SIDEWALKS, WALK WAYS, PARTY WALLS, AND ANY OTHER APPARATUS DESIGNED TO SERVE A SINGLE UNIT, BUT LOCATED OUTSIDE THE BOUNDARIES THEREOF.
5. AREAS: PARCEL 1 (TOTAL) 10.935 AC.±

Table with 2 columns: Phase/Building # and Area (AC.±). Includes phases 1-24 and additional areas B and C, totaling 10.935 AC.±.



VICINITY MAP SCALE: 1"=2000'

TAX PARCEL 281-07-00-001
ZONED B-3 & RM-2
(MULTI-FAMILY DWELLING DISTRICT)
SETBACK LIMITS
SIDE= 15'
REAR= 25'

NOTE: THIS PROPERTY LIES IN ZONE X, (AREAS DETERMINED TO BE OUTSIDE THE 500 YEAR FLOOD PLAIN) PER F.I.R.M. #510294-0005 B, DATED 3/2/94.

OWNER'S CONSENT AND DEDICATION

THE PLATTING OF THE LAND SHOWN HEREON IS WITH THE FREE CONSENT AND IN ACCORDANCE WITH THE DESIRES OF THE UNDERSIGNED OWNERS, PROPRIETORS, AND TRUSTEES, IF ANY.

FOR F. 2002, INC., A VIRGINIA CORPORATION DATE

NOTARY

STATE OF VIRGINIA, CITY/COUNTY OF Norfolk TO-WIT:
A NOTARY PUBLIC IN AND FOR THE CITY/ COUNTY AND STATE AFORESAID, DO HEREBY CERTIFY THAT THE ABOVE PERSON WHOSE NAME IS SIGNED TO THE FOREGOING WRITING HAS ACKNOWLEDGED THE SAME BEFORE ME IN MY CITY/COUNTY AND STATE AFORESAID.

GIVEN UNTO MY HAND THIS 10th DAY OF May, 2002.
MY COMMISSION EXPIRES 03/31, 2006.
NOTARY PUBLIC



SURVEYOR'S CERTIFICATE

I, A.D. SEBERT, A DULY REGISTERED LAND SURVEYOR, DO HEREBY CERTIFY THAT, TO THE BEST OF MY KNOWLEDGE AND BELIEF, THIS PLAT AND PLANS FOR WESTGATE AT WILLIAMSBURG, A CONDOMINIUM, LABELED SHEETS 1 THROUGH 6, ARE ACCURATE AND COMPLY WITH SECTION 55-79.58 (A) AND AND SECTION 55-79.58 (B), RESPECTIVELY OF THE VIRGINIA CONDOMINIUM ACT, AS AMENDED, AND THAT ALL UNITS OR PORTIONS THEREOF DEPICTED THEREON HAVE BEEN SUBSTANTIALLY COMPLETED UNLESS NOTED OTHERWISE.

A.D. SEBERT, L.S. DATE 4/26/02

CERTIFICATE OF APPROVAL.
STATE OF VIRGINIA
CITY OF WILLIAMSBURG
IN THE CLERK'S OFFICE OF THE CIRCUIT COURT FOR THE CITY OF WILLIAMSBURG, VIRGINIA. THIS MAP WAS PRESENTED AND ADMITTED TO RECORD AS THE LAW DIRECTS THIS 14 DAY OF May, 2002 AS INSTRUMENT NUMBER 020885 @ 3:14AM
TESTE: Clerk

PLAT OF CONDOMINIUM WESTGATE AT WILLIAMSBURG, A CONDOMINIUM PHASE TWENTY-FOUR OWNED BY: 752 L.L.C., A VIRGINIA LIMITED LIABILITY COMPANY CITY OF WILLIAMSBURG VIRGINIA





Table with columns: No., DATE, REVISION / COMMENT / NOTE, BY. Includes recording information for the plat.

Table with columns: Designed GTW/ADS, Drawn JFS, Scale 1"=100', Date 4/26/02, Project No. 8395-6, Drawing No. 1 OF 6.



2548 Olde Towne Road, Suite 1 Williamsburg, Virginia 23188 (757) 253-0040 Fax (757) 220-8994

8395-241.dwg 05.03.02-14:31 JFS