

EXHIBIT B-7  
 SUPPLEMENTAL CONDOMINIUM PLAN  
 OF  
 WYNDHAM PLANTATION  
 CONDOMINIUM

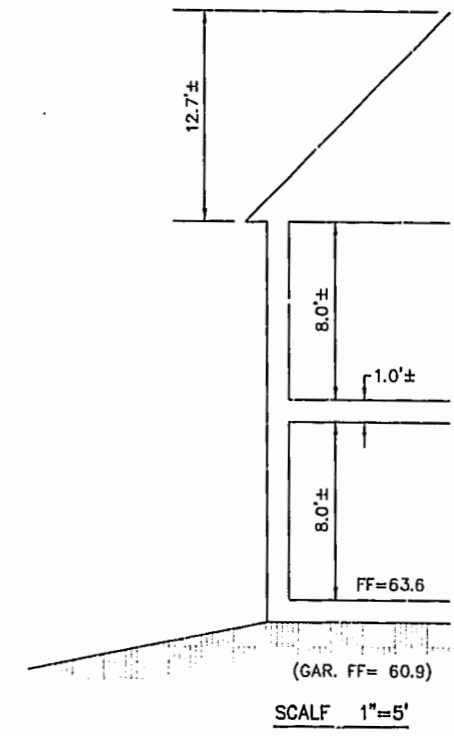
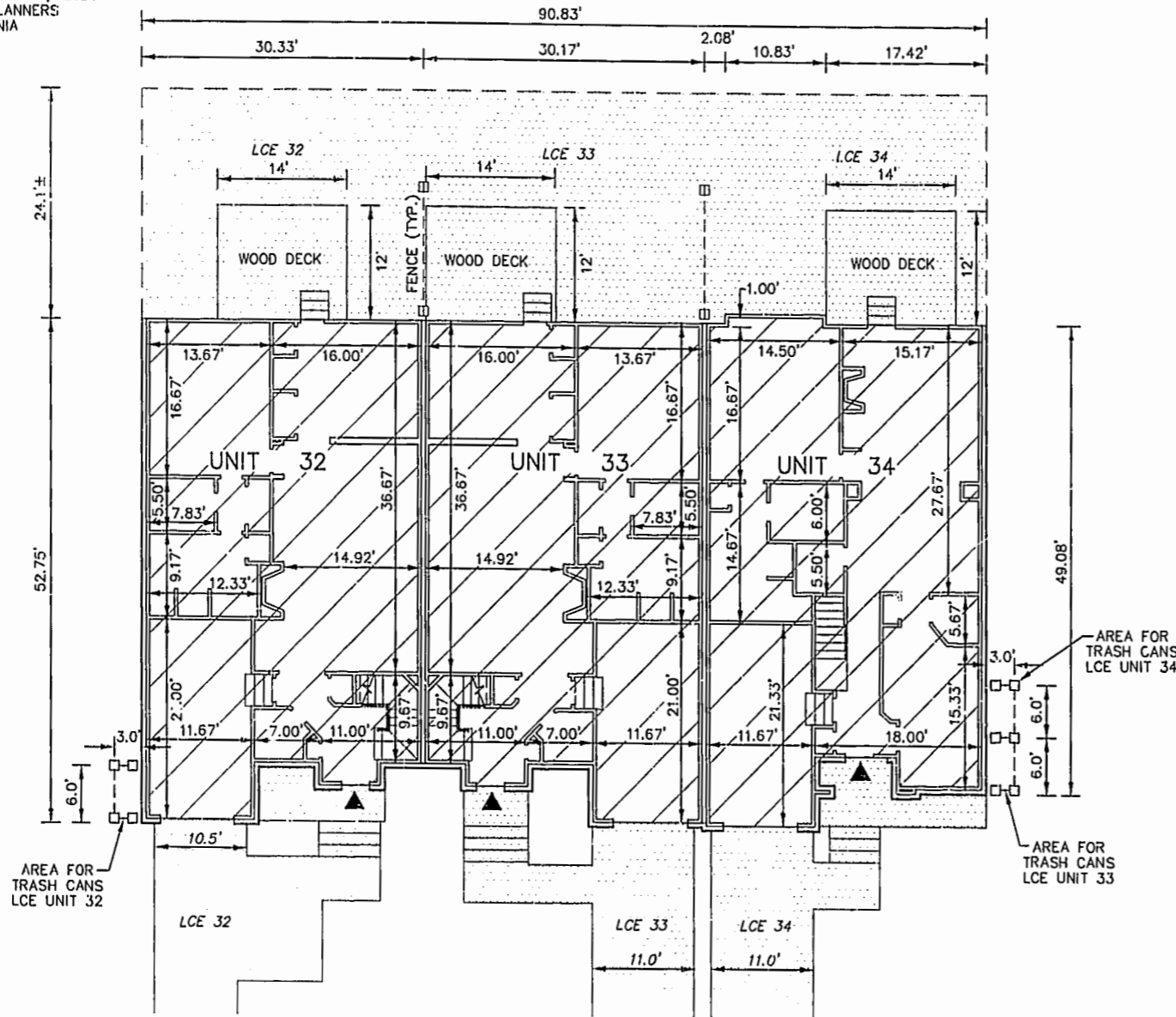
WILLIAMSBURG, VIRGINIA  
 SCALE: 1"=10' JUNE 4, 2001  
 JOHN E. SIRINE AND ASSOCIATES, LTD.  
 SURVEYOR ENGINEERS • PLANNERS  
 VIRGINIA BEACH, VIRGINIA  
 (757) 486-4910




FIRST FLOOR - BUILDING 24

SCALE: 1"=10'

NOTES:

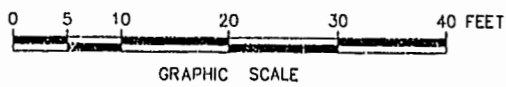
- BUILDING DIMENSIONS SHOWN HEREON ARE INTERIOR DIMENSIONS. THESE DIMENSIONS ARE IN FEET AND WERE TAKEN FROM PLANS SUPPLIED ENTITLED "WYNDHAM PLANTATION AT WILLIAMSBURG, FLOOR PLANS" BY PROGRESSIVE DESIGNS DATED 11/19/98.
- INTERIOR UNIT CONFIGURATIONS AND PARTITIONS AS DEPICTED HEREON ARE FOR THE PURPOSE OF ILLUSTRATION ONLY AND MAY NOT REPRESENT THE INTERIOR OF A UNIT AS ACTUALLY CONSTRUCTED.



 UNIT AREA  
 LIMITED COMMON ELEMENT TO THE UNIT INDICATED (LCE)  
 INDICATES FRONT ENTRANCE TO UNIT

THE UNDERSIGNED CERTIFIES THAT THESE PLANS ARE ACCURATE AND COMPLY WITH THE PROVISIONS OF CODE OF VIRGINIA, SECTION 55-79.58.B AND THAT ALL UNITS OR PORTIONS THEREOF DEPICTED HEREON AND ALL COMMON ELEMENTS HAVE BEEN SUBSTANTIALLY COMPLETED.

PHASE	UNIT No.	UNIT ADDRESS	UNIT AREA
8	32	413 ZELKOVA ROAD	2,101 S.F.
8	33	417 ZELKOVA ROAD	2,101 S.F.
8	34	421 ZELKOVA ROAD	1,997 S.F.



Williamsburg/James City County  
 11:22 AM  
 Recorded 8 day of June 2001  
 DOCUMENT # 010816  
 Betsy B. Woolridge, Clerk of Circuit Court

SIGNED: Jeffrey D. Williams  
 JEFFREY D. WILLIAMS, L.S.

PLAT RECORDED IN  
 P.B. NO. 81 PAGE 96-99

