


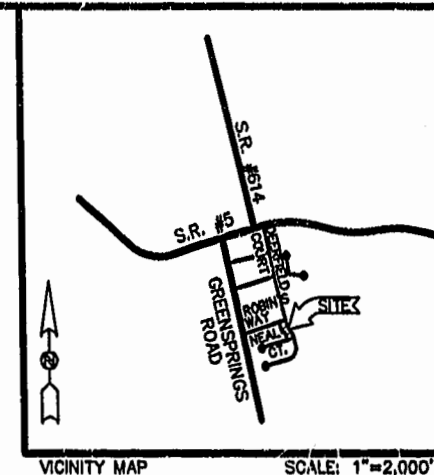
SURVEYOR'S CERTIFICATE

I HEREBY CERTIFY THAT TO THE BEST OF MY KNOWLEDGE AND BELIEF, THIS PLAT COMPLIES WITH ALL THE REQUIREMENTS OF THE BOARD OF SUPERVISORS AND ORDINANCES OF THE COUNTY OF JAMES CITY, VIRGINIA, REGARDING THE PLATTING OF SUBDIVISIONS WITHIN THE COUNTY.

4/13/00 Donald W. Davis
DATE NAME



CURVE	DELTA	RADIUS	ARC	TAN.	CHORD	CHORD BRG.
C1	90°00'00"	25.00'	39.27'	25.00'	35.36'	S64°32'00"E
C2	15°40'41"	300.00'	82.09'	-----	81.83'	N27°22'20"W
C3	6°15'01"	300.00'	32.73'	-----	32.71'	S38°20'11"E
C4	23°09'48"	250.00'	101.07'	51.23'	100.38'	N29°52'38"W
C5	90°00'00"	25.00'	39.27'	25.00'	35.36'	N26°42'16"E



CERTIFICATE OF SOURCE OF TITLE

LOT 2- IS IN THE NAME OF ASSOCIATED DEVELOPERS, INCORPORATED, A VIRGINIA CORPORATION AND WAS ACQUIRED FROM JAMESTOWN BUILDING CORPORATION, INC., A VIRGINIA CORPORATION BY DEED DATED 12 AUGUST 1996 AND WAS DULY RECORDED IN THE OFFICE OF THE CIRCUIT COURT OF JAMES CITY COUNTY IN DEED BOOK 803, PAGE 396.
LOT 13- IS IN THE NAME OF ALFRED E. WOLF & ROSEANN M. WOLF, HUSBAND AND WIFE, AND WAS ACQUIRED FROM KIM A. GREENE AND SUSAN L. GREEN, HUSBAND AND WIFE, BY DEED DATED MARCH 14, 1994 AND WAS DULY RECORDED IN THE CLERK'S OFFICE OF THE CIRCUIT COURT OF JAMES CITY COUNTY IN DEED BOOK 679, PAGE 279.

OWNER'S CERTIFICATE

THE SUBDIVISION OF LAND SHOWN ON THIS PLAT AND KNOWN AS FIELDCREST SUBDIVISION IS WITH THE FREE CONSENT AND IN ACCORDANCE WITH THE DESIRE OF THE UNDERSIGNED OWNERS, PROPRIETORS AND/OR TRUSTEES.

6/1/00 [Signature] President
DATE NAME ASSOCIATED DEVELOPERS, INCORPORATED
6/7/00 [Signature]
DATE NAME ALFRED E. WOLF
6/7/00 [Signature]
DATE NAME ROSEANN M. WOLF

CERTIFICATE OF NOTORIZATION
STATE OF VIRGINIA
COUNTY OF JAMES CITY

I, (PRINT) CAROL LYNN ANDREWS, A NOTARY PUBLIC IN AND FOR THE COUNTY AND STATE AFORESAID, DO HEREBY CERTIFY THAT THE PERSONS WHOSE NAMES ARE SIGNED TO THE FOREGOING WRITING HAVE ACKNOWLEDGED THE SAME BEFORE ME IN THE COUNTY AND STATE AFORESAID, GIVEN UNDER MY NAME THIS 7th DAY OF June, 2000.

MY COMMISSION EXPIRES May 31, 2004
SIGNATURE Carol Lynn Andrews

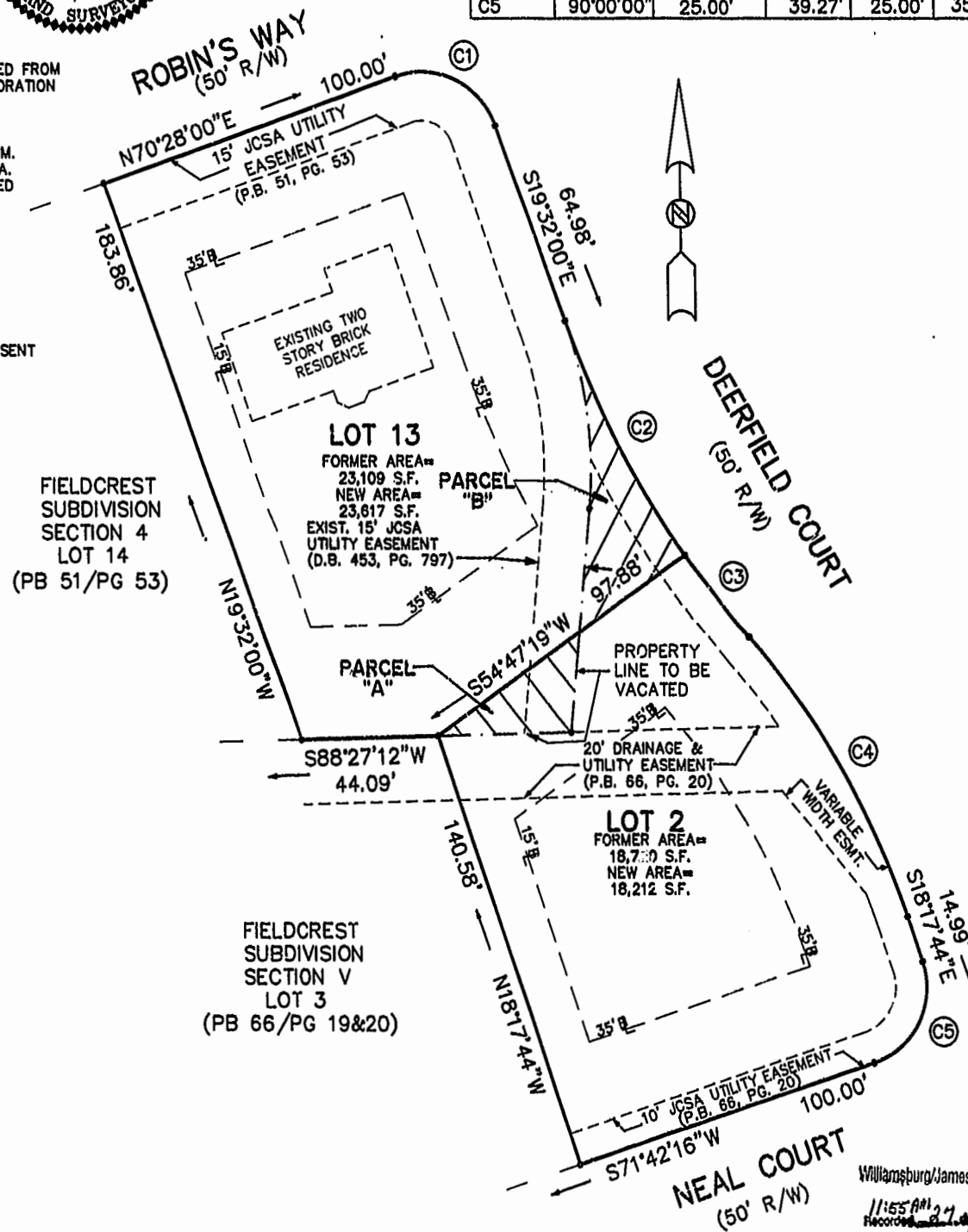
CERTIFICATE OF APPROVAL

THIS SUBDIVISION IS APPROVED BY THE UNDERSIGNED IN ACCORDANCE WITH EXISTING SUBDIVISION REGULATIONS AND MAY BE ADMITTED TO RECORD.

DATE [Signature] VIRGINIA DEPARTMENT OF TRANSPORTATION
DATE [Signature] VIRGINIA DEPARTMENT OF HEALTH
DATE [Signature] SUBDIVISION AGENT OF JAMES CITY COUNTY

STATE OF VIRGINIA, COUNTY OF JAMES CITY
IN THE CLERK'S OFFICE OF THE CIRCUIT COURT, THE PLAT SHOWN HEREON WAS PRESENTED AND ADMITTED TO RECORD THIS 27 DAY OF November, 2000 AS THE LAW DIRECTS. @ 11:55AM

CLERK: [Signature]
PLAT BOOK 574, PAGE 47



TOTAL AREA = 0.9603 ACRES

- SYMBOLS -

- DENOTES MINIMUM BUILDING SETBACK LINES
- DENOTES IRON PIPE SET
- DENOTES IRON PIPE FOUND
- DENOTES CONCRETE MONUMENT SET

BOUNDARY LINE ADJUSTMENT BETWEEN
LOT 2
FIELDCREST SUBDIVISION SECTION V
AND
LOT 13
FIELDCREST SUBDIVISION SECTION 4

JAMES CITY COUNTY, VIRGINIA
DATE: 13 APRIL 00 SCALE: 1" = 30'

DAVIS & ASSOCIATES, P.C.
SURVEYORS - PLANNERS
3630 GEORGE WASHINGTON MEMORIAL HIGHWAY
SUITE "G"
YORKTOWN, VA 23693
PHONE: (757) 867-8583

Williamsburg/James City County
11:55 AM 27 Nov 2000
Recorded
Document # 00023121
[Signature]