EXHIBIT B-1
SUPPLEMENTAL CONDOMINIUM PLANS
OF

WYNDHAM PLANTATION CONDOMINIUM

WILLIAMSBURG, VIRGINIA

DATE: JUNE 20, 2000 SCALE: 1"=10'

SECOND FLOOR BUILDING 22

SCALE: 1" = 10'



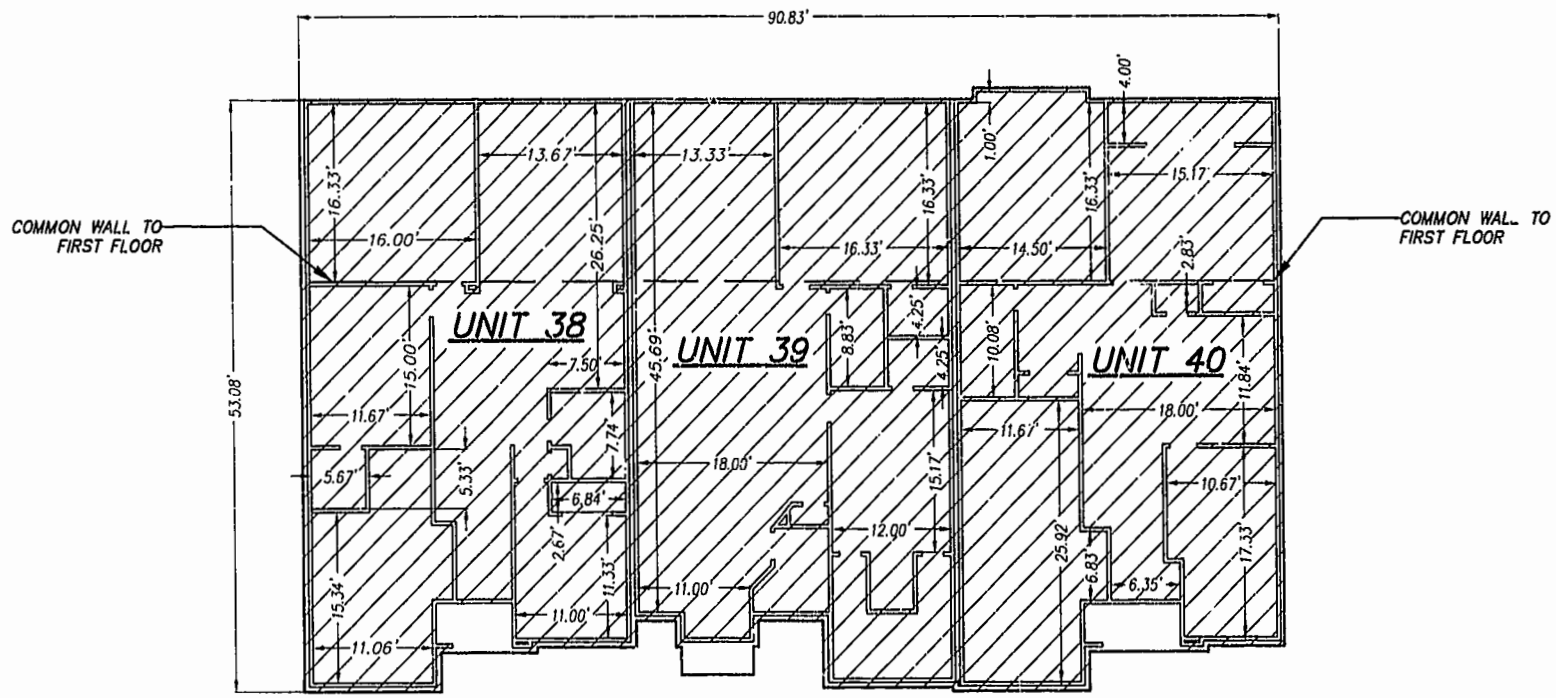

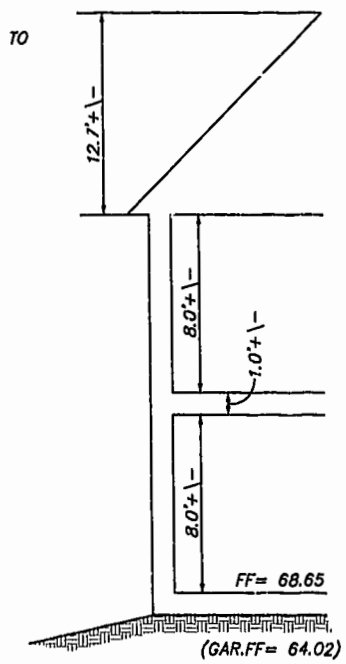

UNIT AREA

NOTES:

1) BUILDING DIMENSIONS SHOWN HEREON ARE INTERIOR DIMENSIONS. THESE DIMENSIONS ARE IN FEET AND WERE TAKEN FROM PLANS SUPPLIED ENTITLED "WYNDHAM PLANTATION AT WILLIAMSBURG, FLOOR PLANS" BY PROGRESSIVE DESIGNS DATED 11/19/98

2) INTERIOR UNIT CONFIGURATIONS AND PARTITIONS AS DEPICTED HEREON ARE FOR THE PURPOSE OF ILLUSTRATION ONLY AND MAY NOT REPRESENT THE INTERIOR OF A UNIT AS ACTUALLY CONSTRUCTED.

PHASE	UNIT No.	UNIT ADDRESS	UNIT AREA
1	38	43 ZELKOVA DRIVE	1,799 S.F.
1	39	441 ZELKOVA DRIVE	1,957 S.F.
1	40	445 ZELKOVA DRIVE	1,853 S.F.

10' 0' 10' 20' 30'

SCALE 1"=10'

I HEREBY CERTIFY THAT THIS PLAN IS ACCURATE AND THAT IT COMPLIES WITH SECTION 55-79.58(B) OF THE VIRGINIA CONDOMINIUM ACT AS AMENDED AND THAT ALL UNITS OR PORTIONS THEREOF DEPICTED HEREON HAVE BEEN SUBSTANTIALLY COMPLETED EXCEPT AS OTHERWISE NOTED.

SIGNED: _____ DATE: 6-20-00

COMMONWEALTH OF VIRGINIA
CRAIG B. DAVENPORT
No. 2055
6-20-00
LAND SURVEYOR

PLAT RECORDED IN P.D. NO. 78 PAGE 6-9

2:52 PM Recorded 30 day of June 2000
DOCUMENT # 000678
By Troy B. Woolridge Clerk
By Claudia H. Birkhead Dep Clerk

Rickmond Engineering, Inc.
1643 Merrimac Trail
Williamsburg VA 23185
Voice: (757) 229-1776
Fax No. (757) 229-4683
Engineering
Surveying
Land Planning
www.rickmond.com

SHEET 4 OF 4

00107-101