

**OWNER'S CONSENT AND DEDICATION**

THE PLATTING OF THE LAND HEREON IS WITH THE FREE CONSENT AND IN ACCORDANCE WITH THE DESIRES OF THE UNDERSIGNED OWNER(S), PROPRIETOR(S) AND/OR TRUSTEES.

*Jackson C. Tuttle, II*  
 JACKSON C. TUTTLE, II, CITY MANAGER  
 FOR THE CITY OF WILLIAMSBURG

*21 June 2000*  
 DATE

**CERTIFICATE OF NOTARIZATION**

STATE OF VIRGINIA, CITY/COUNTY OF Williamsburg, TO-WIT:  
Donna (Dee) Scott A NOTARY PUBLIC IN AND FOR THE CITY/  
 COUNTY AND STATE AFORESAID, DO HEREBY CERTIFY THAT THE ABOVE  
 PERSONS WHOSE NAMES ARE SIGNED TO THE FOREGOING WRITING HAS  
 ACKNOWLEDGED THE SAME BEFORE ME IN MY CITY/COUNTY AND STATE AFORESAID.

GIVEN UNTO MY HAND THIS 21<sup>st</sup> DAY OF June, 2000.

MY COMMISSION EXPIRES December 31, 2002

*Donna (Dee) Scott*  
 NOTARY PUBLIC

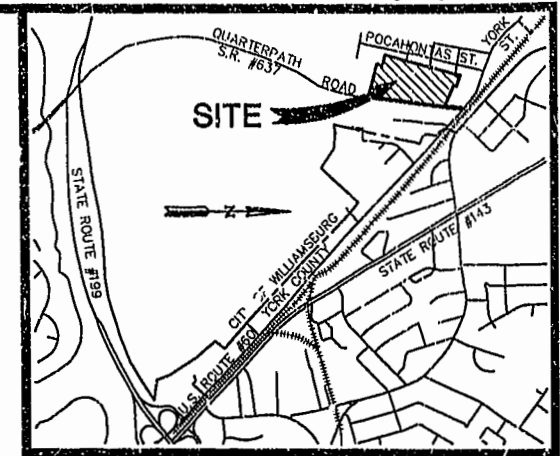
**CERTIFICATION OF SOURCE OF TITLE**

TITLE TO THE LAND SHOWN HEREON AS ALL OF TAX MAP PARCELS #499-04-00-012 THRU 026 AND #499-04-00-A WAS CONVEYED FROM WILLIAMSBURG AREA RECREATION ASSOCIATION TO THE CITY OF WILLIAMSBURG BY DEED DATED MARCH 2, 1970 IN DEED BOOK 45, PAGE 626 AND DULY RECORDED IN THE CLERK'S OFFICE OF THE CIRCUIT COURT OF THE CITY OF WILLIAMSBURG.

TITLE TO THE LAND SHOWN HEREON AS ALL OF TAX MAP PARCEL #529-07-00-C1 WAS CONVEYED FROM THE COLONIAL WILLIAMSBURG FOUNDATION TO THE CITY OF WILLIAMSBURG BY DEED DATED AUGUST 10, 1987 IN DEED BOOK 80, PAGE 579, LESS AND EXCEPT THAT PORTION CONVEYED TO THE COLONIAL WILLIAMSBURG FOUNDATION BY DEED DATED OCTOBER 16, 1990 IN DEED BOOK 94, PAGE 371 AND DULY RECORDED IN THE CLERK'S OFFICE OF THE CIRCUIT OF THE CITY OF WILLIAMSBURG.

**GENERAL NOTES:**

1. PROPERTY AS SHOWN IS ALL OF CITY OF WILLIAMSBURG TAX PARCELS #499-04-00-012 THRU 026, #499-04-00-A AND #529-07-00-C1.
2. PROPERTY IS CURRENTLY ZONED "RS-2" AND IS CURRENTLY IN USE AS A MUNICIPAL RECREATIONAL FACILITY.
3. IT IS THE INTENT OF THIS PLAT TO VACATE ALL INTERIOR PROPERTY LINES WITHIN THE PROPERTIES AS SHOWN, WHETHER SPECIFICALLY SHOWN AS VACATED OR NOT.
4. THIS PLAT WAS PREPARED WITHOUT THE BENEFIT OF A CURRENT TITLE REPORT AND MAY NOT REFLECT ALL ENCUMBRANCES TO THE PROPERTY, EITHER EXISTING OR PROPOSED. NO IMPROVEMENTS HAVE BEEN LOCATED BY THIS SURVEY.



**VICINITY MAP**  
 SCALE 1"=2000'

**REFERENCES:**

- DEED BOOK 45, PAGE 626
- DEED BOOK 53, PAGE 194
- DEED BOOK 53, PAGE 195
- DEED BOOK 53, PAGE 203
- DEED BOOK 70, PAGE 786
- DEED BOOK 71, PAGE 92
- DEED BOOK 76, PAGE 157
- DEED BOOK 80, PAGE 579
- DEED BOOK 94, PAGE 371
- PLAT BOOK 2, PAGE 45
- PLAT BOOK 4, PAGE 2
- PLAT BOOK 40, PAGE 82
- PLAT BOOK 46, PAGE 98
- PLAT BOOK 59, PAGE 2

**SURVEYOR'S CERTIFICATE**


I HEREBY CERTIFY THAT TO THE BEST OF MY KNOWLEDGE OR BELIEF, THIS PLAT COMPLIES WITH ALL THE REQUIREMENTS OF THE BOARD OF SUPERVISORS AND ORDINANCES OF THE CITY OF WILLIAMSBURG, VIRGINIA, REGARDING THE PLATTING OF SUBDIVISIONS WITHIN THE CITY.

*Ronald W. Eads*  
 RONALD W. EADS, L.S. DATE 5-1-00

**CERTIFICATE OF APPROVAL**

THIS SUBDIVISION IS APPROVED BY THE UNDERSIGNED IN ACCORDANCE WITH EXISTING SUBDIVISION REGULATIONS AND MAY BE ADMITTED TO RECORD.

*Reed T. Nash*  
 AGENT FOR THE CITY OF WILLIAMSBURG DATE 6/21/00




STATE OF VIRGINIA  
 CITY OF WILLIAMSBURG

IN THE CLERK'S OFFICE OF THE CIRCUIT COURT OF THE CITY OF WILLIAMSBURG, VIRGINIA THIS 26 DAY OF June, 2000 THE MAP SHOWN HEREON WAS PRESENTED AND ADMITTED TO RECORD AS THE LAW DIRECTS.

TESTE: *Peter S. Woolbridge, Clerk*  
*By Claudia H. Binkholz, Dep. Clerk*  
 CLERK

PLAT BOOK 77, PAGE 92 & 93

RVE 16.05.00-15:53 385601.P1.DWG



5248 Olde Towne Road, Suite 1  
 Williamsburg, Virginia 23188  
 (757) 263-0040  
 Fax (757) 220-8094

PLAT OF SURVEY  
 AND PROPERTY LINE EXTINGUISHMENT  
 'QUARTERPATH PARK'  
 OWNED BY  
 THE CITY OF WILLIAMSBURG

CITY OF WILLIAMSBURG VIRGINIA



Williamsburg/James City County	
FILED	4:30 AM
RECORDED	26 day of June 2000
DOCUMENT #	200 683
By	<i>Peter S. Woolbridge, Clerk</i>
By	<i>Claudia H. Binkholz, Dep. Clerk</i>
No.	DATE
REVISION / COMMENT / NOTE	
BY	

Designed	Drawn
AES	RWE
Scale	Date
	5/1/00
Project No.	
8856-01	
Drawing No.	
1 OF 2	