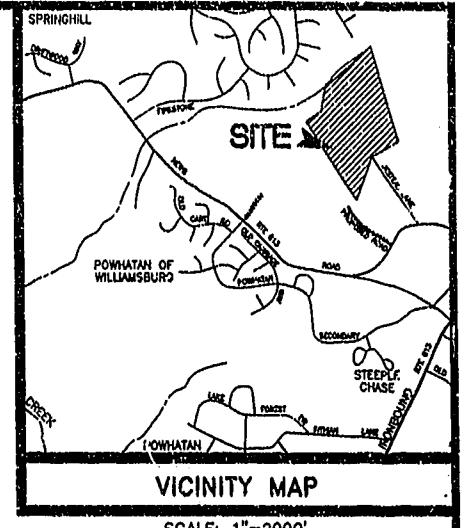


LINE TABLE		
L1	342.93'	S24°29'39"E
L3	289.26'	S03°18'36"W
L4	154.34'	2°48'34"E
L5	260.00'	S80°54'19"E
L6	498.03'	S72°17'21"E
L12	385.00'	S38°16'55"E
L13	225.00'	S15°47'47"E
L14	244.95'	N17°10'46"E
L15	20.00'	S17°10'46"W
L18	127.60'	S31°41'11"E
L19	127.00'	S31°41'11"E
L20	89.02'	S31°20'4"E
L21	102.53'	S37°22'33"E
L22	218.37'	N37°22'33"W
L23	112.98'	N37°22'33"W
L24	101.93'	N37°22'33"W
L34	55.55'	N08°05'32"E
L35	98.68'	N37°32'7"E
L36	607.73'	S69°01'33"W
L37	398.24'	S31°56'00"W
L38	125.03'	N72°39'50"E
L39	93.70'	N00°11'55"E
L40	23.35'	N27°02'21"W
L41	111.37'	N41°13'27"E
L42	112.13'	N69°01'47"E
L43	60.71'	S77°59'48"E
L44	131.89'	S89°53'10"E
L45	338.84'	N26°51'26"E



FORDS COLONY
SECTION IX-A
P.B. 54 PG. 37

38-4-(01)-1
N/F
C.C. CASEY, LIMITED CO.
P.B. 19 PG. 24

38-3-(01)-1

APPROXIMATE
LOCATION OF
GRAVE SITE
AS IDENTIFIED
IN THE FIELD
BY THE OWNER

38-3-(02)-18

N/F
C.C. CASEY, LIMITED CO.
DOC#990008006

38-3-(02)-15
N/F

JOE & DOROTHY WILSON
D.B. 187 PG. 291
ZONED R-8

38-3-(02)-14

N/F
ALBERT & EVELY LUCAS
D.B. 183/703
ZONED R-8

38-3-(01)-14

N/F
POWHATAN ENTERPRISES, INC.
PB. 30 PG. 36
ZONED R-4

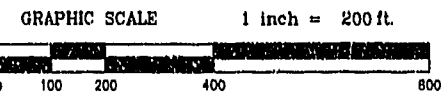
PLAT OF CONSERVATION EASEMENT
HEREBY GRANTED TO
WILLIAMSBURG LAND CONSERVANCY
BY
POWHATAN ENTERPRISES, INC.
JAMES CITY COUNTY VIRGINIA
DECEMBER 14, 1999 SCALE: 1"=200'

SHEET 1 OF 1




Engineers • Planners • Surveyors
Landscape Architects • Environmental Consultants
4029 IRONBOUND ROAD SUITE 100
WILLIAMSBURG, VIRGINIA
(757) 253-2975 FAX: (757) 229-0049

NOTE:
THE COORDINATES SHOWN ON
THIS PLAT ARE TIED TO NAD 83:
REFERENCE JCC STATION
322 AND 321 RM 3A2.



REBEY R. WOODRIDGE, CLERK OF CIRCUIT COURT



THIS INSTRUMENT IS
P.B. NO. 17

328 PM
RECORDED
000011685

DWG.# 1160116