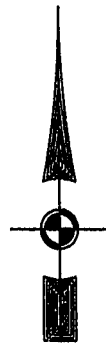



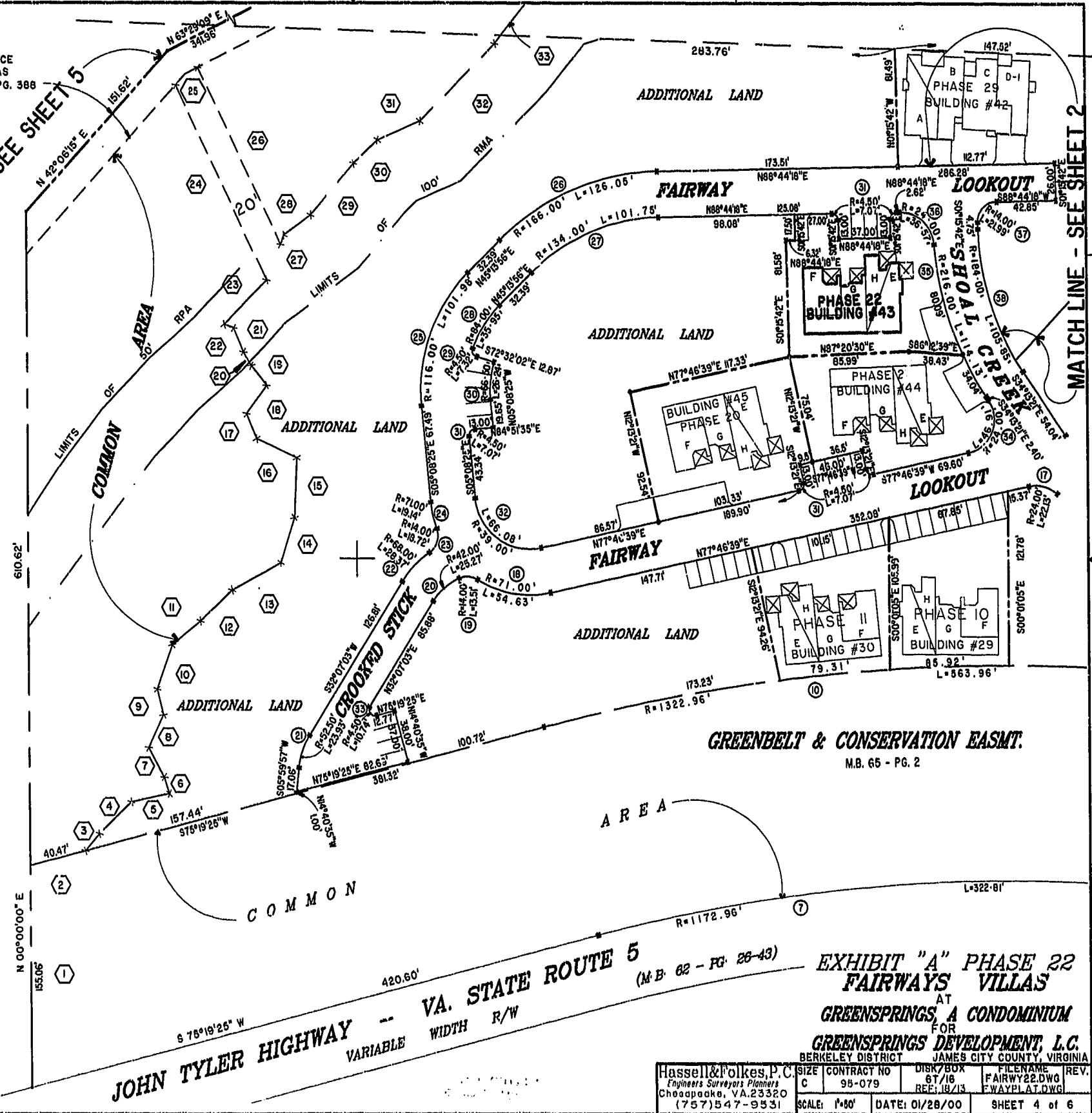
EXIST. 20' JAMES CITY COUNTY SERVICE
 AUTHORITY SAN. SEWER EASEMENT AS
 SHOWN IN AS-BUILT LOCATION, D.B. 141 - PG. 388



MATCH LINE - SEE SHEET 5

MATCH LINE - SEE SHEET 2

46-1-01-0-0001
 "GREENSPRINGS PLANTATION"
 (OB 322, PG 254)



Recorded 19th day of April 2004
 DOCUMENT # 00007967
 City Clerk

JOHN TYLER HIGHWAY -- VA. STATE ROUTE 5
 VARIABLE WIDTH R/W
 6 76°19'25" W 420.60'
 (M.B. 62 - PG. 28-43)

EXHIBIT "A" PHASE 22
 FAIRWAYS VILLAS
 AT
 GREENSPRINGS, A CONDOMINIUM
 FOR
 GREENSPRINGS DEVELOPMENT, L.C.
 BERKELEY DISTRICT JAMES CITY COUNTY, VIRGINIA

Hassell & Polkes, P.C. Engineers Surveyors Planners Chesapeake, VA 23320 (757) 547-9531	SIZE: C CONTRACT NO: 98-079 SCALE: 1"=60'	DISK/BOX: 6T/16 REF: 18/13 DATE: 01/28/00	FILENAME: FAIRWAY22.DWG FWAYPLAT.DWG REV.:	SHEET 4 of 6
--	---	---	--	--------------