NOTE: 74 61
ALL BUILDING DIMENSIONS SHOWN ARE EXTERIOR DIMENSIONS

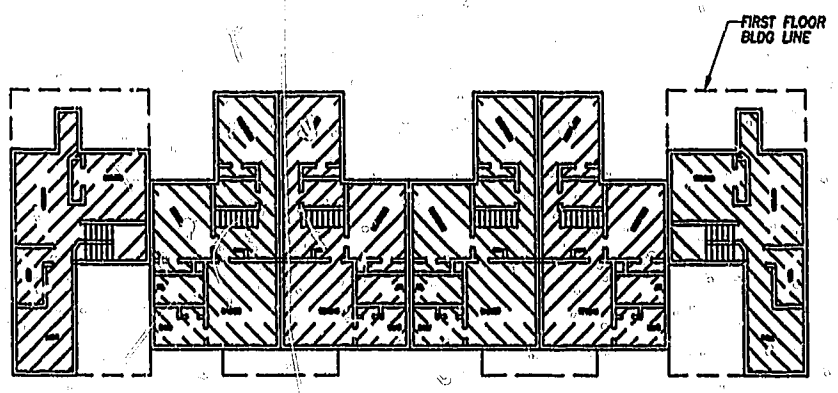

SECOND FLOOR

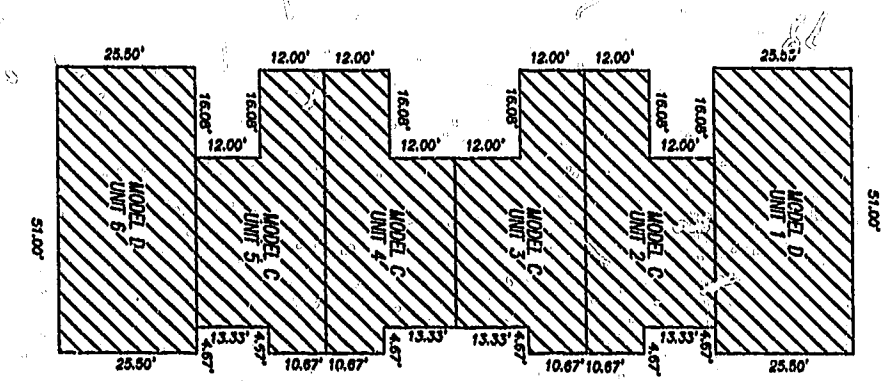

FIRST FLOOR

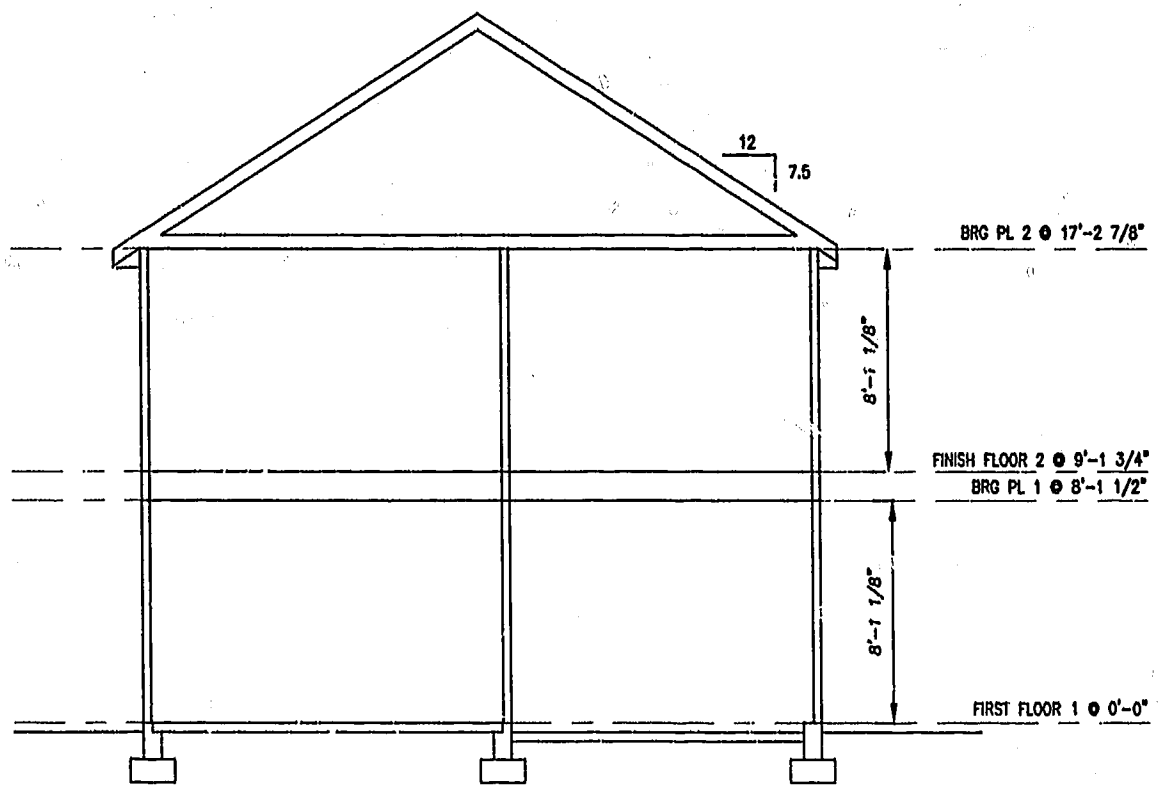

TYPICAL BUILDING SECTION

COMMONWEALTH OF VIRGINIA
W. PAGE COCKRELL
NO. 1367
8-4-99
LAND SURVEYOR

THE UNDERSIGNED CERTIFIES THAT THESE PLANS ARE ACCURATE AND COMPLY WITH THE PROVISIONS OF CODE OF VIRGINIA, SECTION 55-79.58.B AND THAT ALL UNITS OR PORTIONS THEREOF DEPICTED HEREON AND ALL COMMON ELEMENTS HAVE BEEN SUBSTANTIALLY COMPLETED.

SIGNED: _____
W. PAGE COCKRELL, L.S.

EXHIBIT B-1

PLAT RECORDED IN P.B. NO. 28, PAGE 59-63

LEGEND

UNIT AREA

Filed on 21 day of Sept. 1995
Recorded on 21 day of Sept. 1995
DOCUMENT # 9502 19881
Helen S. Wilson Clerk
By Claudia H. Berkholz
Dep Clerk

GRAPHIC SCALE
0 20 40
SCALE: 1"=20'

SUPPLEMENTAL CONDOMINIUM PLAT OF CROMWELL RIDGE CONDOMINIUMS

JAMES CITY COUNTY, VIRGINIA

DATE: 8/4/99	SHEET 3 OF 5	SCALE: 1"=20'
PROJECT NO: 97-003	DRAWN BY: SAA	

SLEDD & ASSOCIATES, P.C.
ENGINEERS PLANNERS SURVEYORS
11832 ROCK LANDING DRIVE, SUITE 203
NEWPORT NEWS, VIRGINIA 23606
(757) 873-3386