


LEGEND

- Sanitary Sewer Manhole
- Telephone Pedestal
- ⊗ Water Valve
- ⊕ Water Manhole
- ⊞ Water Meter
- ⊙ Sanitary Sewer Clean out
- ⊘ Power Pole
- ⊚ Storm Drain Manhole
- ⊛ Storm Drain Catch Basin
- ⊜ Storm Drain Curb Inlet
- X- Fence
- ⊖ Fire Hydrant
- ⊞ Cable Television Pedestal
- - - Overhead Wires
- ⊗ Light Pole
- ⊞ Water Vault Box
- ⊞ Utility Vault Box
- ⊞ Covered Stoup
- ⊞ Concrete Dumpster Pad
- ⊞ Concrete Dumpster Pad
- - - Property Line
- ⋯ Edge of Gravel



Scale 1" = 50'

9:49 AM
 Recorded 21 day of April 1999
 DOCUMENT # 991170
[Signature] Clerk

PLAT RECORDED IN
 P.B. NO. 74, PAGE 57 of 57


C.H. LAWSON ESTATE
 D.B. 37, PG. 148
 P.B. 41, PG. 24
 403-(11)-00-B
 Clinton Garden Apartments
 1310 Garrison Drive

R.G. ROWLAND
 D.B. 39, PG. 605
 403-(0A)-00-003
 Princess Ann/Motor Lodge
 1350 Richmond Road

C.H. LAWSON ESTATE
 D.B. 37, PG. 148
 P.B. 41, PG. 24
 403-(11)-00-B
 Clinton Garden Apartments
 1310 Garrison Drive

SPRING ROAD APTS., INC.
 D.B. 41, PG. 97
 D.B. 40, PG. 193
 P.B. 24, PG. 42
 403-(UA)-00-010
 1310 Garrison Drive

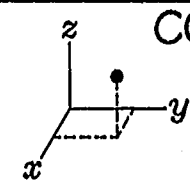
* REFER TO SHEET 1 OF 1 FOR NOTES AND BOUNDARY LINE BEARINGS, DISTANCES AND PROPERTY CORNERS FOUND/SET.



SCALE: 1" = 50'
 DATE: 7/23/1999
 DRAWN BY: MHC
 APPROVED BY: CAC
 CAD FILE: 991077.DWG
 FIELD FILE: 991077.RAW
 PROJECT No. 991077
 SHEET 2 OF 2

REFERENCES:
 DEED BOOK 38, PAGE 86
 DEED BOOK 38, PAGE 88 (PLAT)
 ADJOINING PROPERTY REFERENCES ARE AS NOTED.

LAND BOUNDARY SURVEY
 OF
 SPRING ROAD APARTMENTS
 STANDING IN THE NAME OF:
LAWSON ENTERPRISES, INC.
 CITY OF WILLIAMSBURG, VIRGINIA



CONNOLLY & ASSOCIATES, INC.
 Surveying • Mapping
 107 Thomas Nelson Lane, Williamsburg, Virginia 23185
 Telephone: 757-565-1677 Fax: 757-565-0782
 Email: casurveys@aol.com