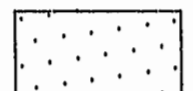




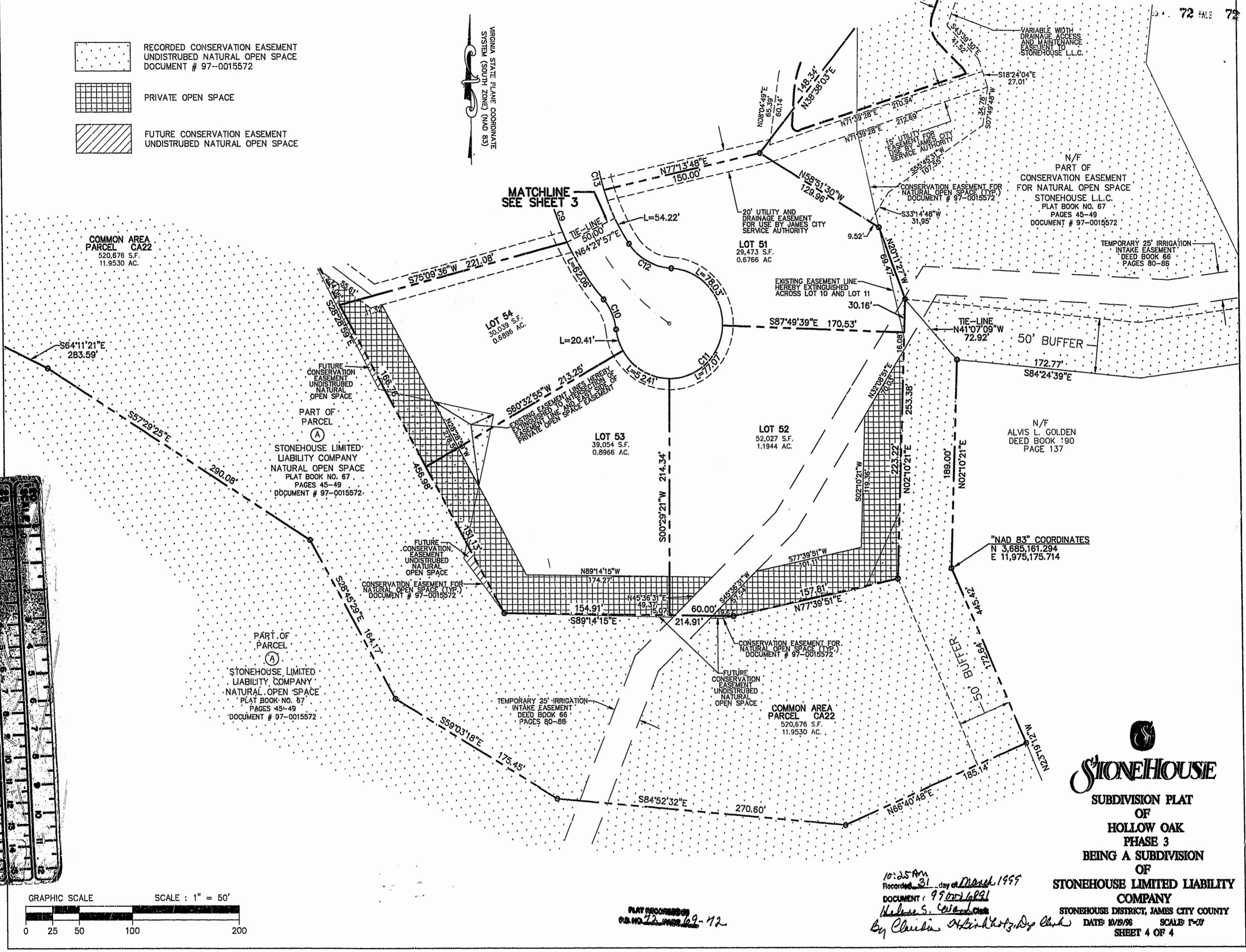


-  RECORDED CONSERVATION EASEMENT  
UNDISTRUBED NATURAL OPEN SPACE  
DOCUMENT # 97-0015572
-  PRIVATE OPEN SPACE
-  FUTURE CONSERVATION EASEMENT  
UNDISTRUBED NATURAL OPEN SPACE

VIRGINIA STATE PLANE COORDINATE  
SYSTEM (SOUTH ZONE) (NAD 83)



PLAT RECORDED  
O.D. NO. 72 FROM 69-72

10:25 AM  
Recorded 31 day of March 1999  
DOCUMENT: 99-0015572  
Walter S. [unclear]  
By Claudia Hinkholz, Dye Clark

**STONEHOUSE**  
SUBDIVISION PLAT  
OF  
HOLLOW OAK  
PHASE 3  
BEING A SUBDIVISION  
OF  
STONEHOUSE LIMITED LIABILITY  
COMPANY  
STONEHOUSE DISTRICT, JAMES CITY COUNTY  
DATE: 10/19/98 SCALE: 1"=50'  
SHEET 4 OF 4