
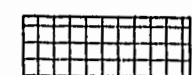

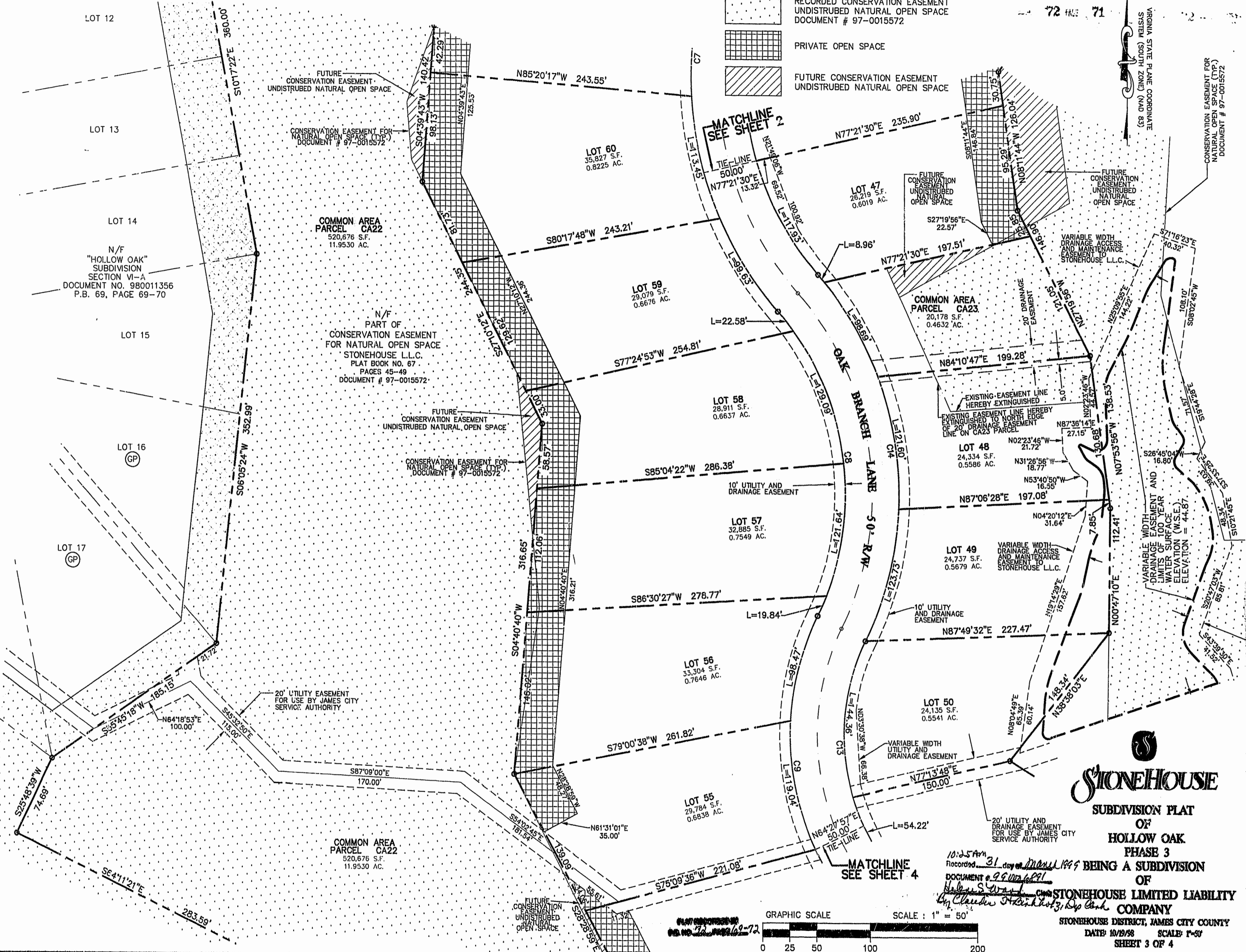


VIRGINIA STATE PLANE COORDINATE SYSTEM (SOUTH ZONE) (NAD 83)

-  RECORDED CONSERVATION EASEMENT UNDISTURBED NATURAL OPEN SPACE DOCUMENT # 97-0015572
-  PRIVATE OPEN SPACE
-  FUTURE CONSERVATION EASEMENT UNDISTURBED NATURAL OPEN SPACE



STONEHOUSE
 SUBDIVISION PLAT
 OF
 HOLLOW OAK
 PHASE 3
 BEING A SUBDIVISION
 OF
STONEHOUSE LIMITED LIABILITY COMPANY
 STONEHOUSE DISTRICT, JAMES CITY COUNTY
 DATE: 10/19/98 SCALE: 1"=50'
 SHEET 3 OF 4

10:25 AM
 Recorded 31 day of March 1999
 DOCUMENT # 99-0026991
 By *Charles Patrick*, Esq. Clerk
 of the Circuit Court of James City County, Virginia

