

OWNER'S CERTIFICATE

THE SUBDIVISION OF LAND SHOWN ON THIS PLAT AND KNOWN AS FORD'S COLONY AT WILLIAMSBURG, SECTION XIV-B, IS WITH THE FREE CONSENT AND IN ACCORDANCE WITH THE DESIRE OF THE UNDERSIGNED OWNERS, PROPRIETORS, AND/OR TRUSTEES.

D. S. Mull 9/23/98
FOR REALTEC, INCORPORATED DATE

CERTIFICATE OF NOTARIZATION

STATE OF VIRGINIA
CITY/COUNTY OF James City I, MARGARET NELSON
A NOTARY PUBLIC IN AND FOR THE CITY/COUNTY AND STATE AFORESAID, DO HEREBY CERTIFY THAT THE PERSONS WHOSE NAMES ARE SIGNED TO THE FOREGOING WRITING HAVE ACKNOWLEDGED THE SAME BEFORE ME IN THE CITY/COUNTY AFORESAID, GIVEN UNDER MY NAME THIS 23 DAY OF September, 1998. MY COMMISSION EXPIRES 2/28/2001.

D. S. Mull 9/23/98
FOR FORD'S COLONY COUNTRY CLUB, INC. DATE

CERTIFICATE OF NOTARIZATION

STATE OF VIRGINIA
CITY/COUNTY OF James City I, MARGARET NELSON
A NOTARY PUBLIC IN AND FOR THE CITY/COUNTY AND STATE AFORESAID, DO HEREBY CERTIFY THAT THE PERSONS WHOSE NAMES ARE SIGNED TO THE FOREGOING WRITING HAVE ACKNOWLEDGED THE SAME BEFORE ME IN THE CITY/COUNTY AFORESAID, GIVEN UNDER MY NAME THIS 23 DAY OF September, 1998. MY COMMISSION EXPIRES 2/28/2001.

Margaret Nelson
SIGNATURE

CERTIFICATION OF SOURCE OF TITLE

THE PROPERTY SHOWN ON THIS PLAT WAS CONVEYED TO:
REALTEC INCORPORATED IN DEED BOOK 324 AT PAGE 394
AND DEED BOOK 327 AT PAGE 107.
AND TO:
FORD'S COLONY COUNTRY CLUB, INC. IN DEED BOOK 822
AT PAGE 717.

ENGINEER OR SURVEYOR'S CERTIFICATE

I HEREBY CERTIFY THAT TO THE BEST OF MY KNOWLEDGE OR BELIEF, THIS PLAT COMPLIES WITH ALL OF THE REQUIREMENTS OF THE BOARD OF SUPERVISORS AND ORDINANCES OF THE COUNTY OF JAMES CITY, VIRGINIA, REGARDING THE PLATTING OF SUBDIVISIONS WITHIN THE COUNTY.

G.T. Wilson, Jr. 9/11/98
G.T. WILSON, JR., C.L.S. DATE


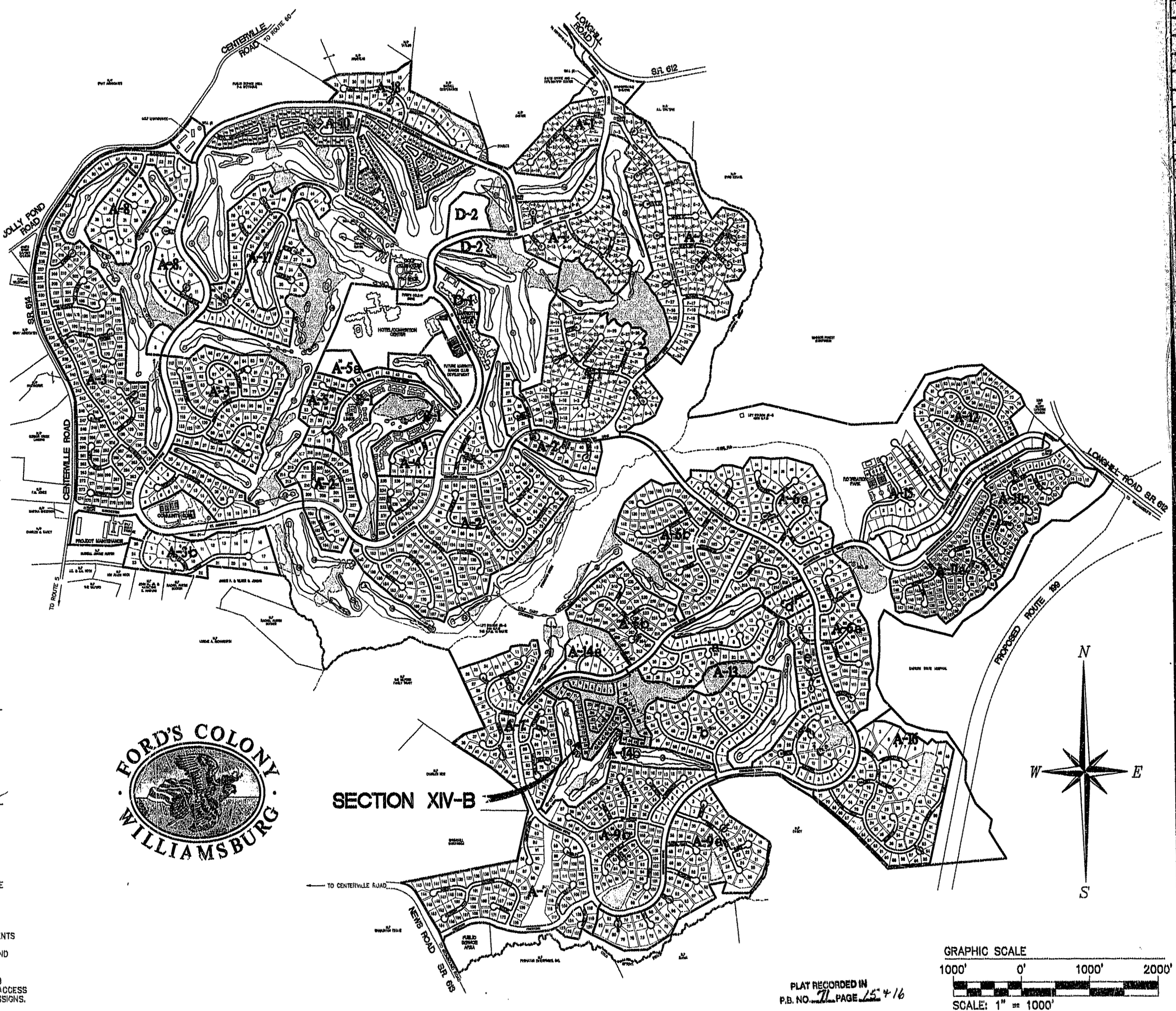
CERTIFICATE OF APPROVAL

THIS SUBDIVISION IS APPROVED BY THE UNDERSIGNED IN ACCORDANCE WITH EXISTING SUBDIVISION REGULATIONS AND MAY BE ADMITTED TO RECORD.

[Signature] 12/27/98
SUBDIVISION AGENT OF JAMES CITY COUNTY DATE


GENERAL NOTES

1. PROPERTY IS ZONED RESIDENTIAL PLANNED COMMUNITY, R-4.
2. ALL LOTS ARE TO BE PROVIDED WITH WATER AND SEWER SERVICE BY THE JAMES CITY SERVICE AUTHORITY.
3. ALL STREETS ARE TO BE PRIVATELY OWNED AND MAINTAINED.
4. ALL LOTS ARE WITHIN THE ORIGINAL BOUNDARY SURVEY OF RECORD.
5. FOR THE PURPOSE OF COMPLIANCE WITH BUILDING LOCATIONS REQUIREMENTS PURSUANT TO SECTION 20-218 OF THE JAMES CITY COUNTY ZONING ORDINANCE, BUILDING RESTRICTION LINES, CONSTRUCTION AREA LIMITS, AND SETBACK LINES ARE AS DEFINED HEREIN. OWNERS AND BUILDERS ARE REFERRED TO THE "DECLARATION OF PROTECTIVE COVENANTS, AND THE SUPPLEMENTAL DECLARATION OF PROTECTIVE COVENANTS, SECTION XIV-B FORD'S COLONY AT WILLIAMSBURG" FOR ANY ADDITIONAL BUILDING AND ACCESS RESTRICTIONS AND REGULATIONS IMPOSED BY THE DEVELOPER OR HIS ASSIGNS.



SECTION XIV-B

fc14bp01.dwg
09.22.98-16:09
D:\P



5248 Olde Towne Road, Suite 1
Williamsburg, Virginia 23188
(757) 253-0040
Fax (757) 220-8994

PLAT OF SUBDIVISION
SECTION XIV-B
LOTS 1 - 56
FORD'S COLONY
@ WILLIAMSBURG

BERKELEY DISTRICT JAMES CITY COUNTY VIRGINIA



No.	DATE	REVISION / COMMENT / NOTE	BY
1	9/11/98	Recorded 23 day of OCT. 1998	
2	9/23/98	Document # 98020637	
3	12/27/98	Subdivision Agent	

Designed SOW	Drawn EAW
Scale 1"=1000'	Date 9/11/98
Project No. 5652-14B	
Drawing No. 1 OF 2	