
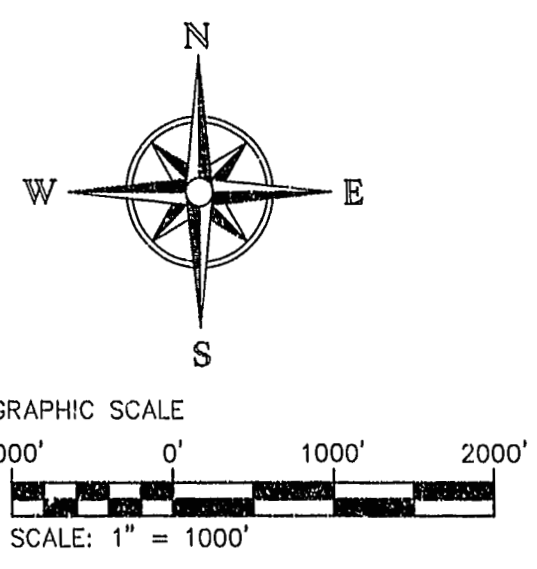

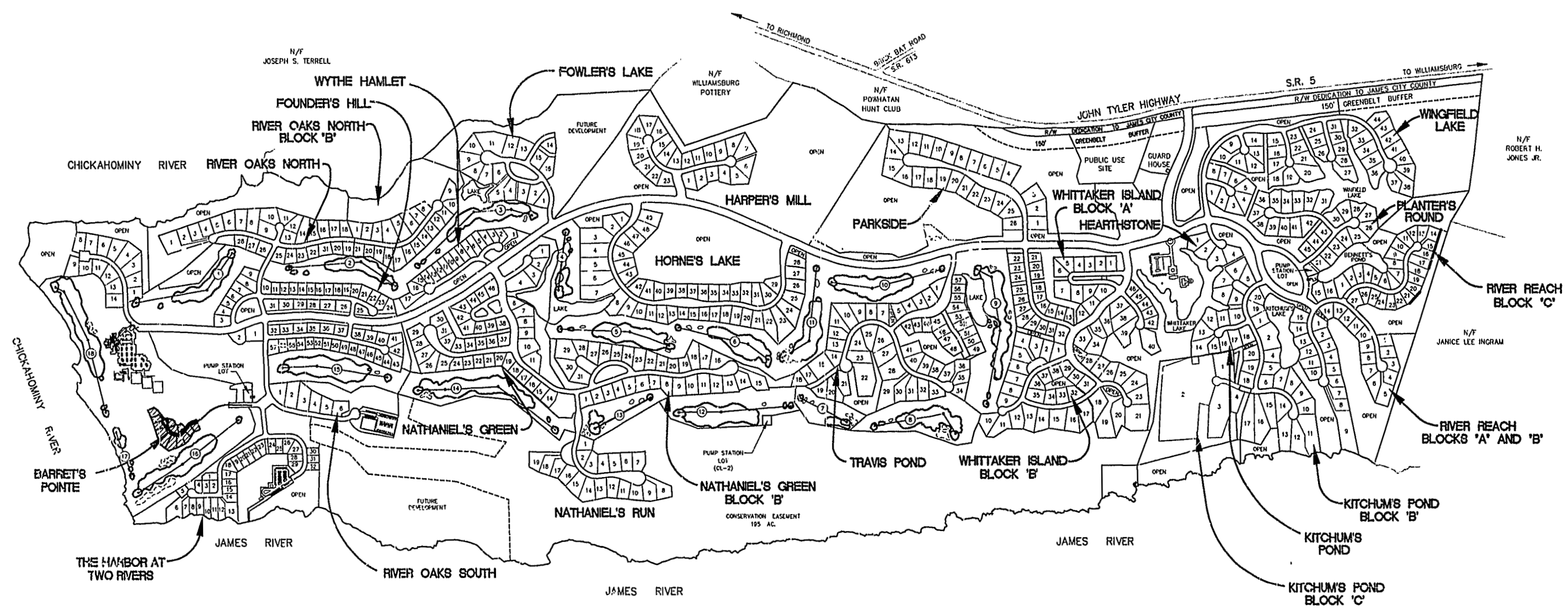



# THE GOVERNOR'S LAND

*At Two Rivers*



12:05pm  
 Recorded 8 day of Sept. 1998  
 DOCUMENT # 980217083  
 Debra S. Glendy, Clerk  
 By Claudia H. Bartholomew, Dps. Clerk

07.30.98-09:27 GL43RP2.dwg RDS



5248 Olde Towne Road, Suite 1  
 Williamsburg, Virginia 23188  
 (804) 253-0040  
 Fax (804) 220-8994

PLAT OF SUBDIVISION AND BOUNDARY LINE ADJUSTMENT  
 BARRET'S POINT  
**THE GOVERNOR'S LAND**  
*At Two Rivers*  
 POWHATAN DISTRICT    JAMES CITY COUNTY    VIRGINIA



PLAT RECORDED IN		
P.B. NO. 20		PAGE 52-58
No.	DATE	REVISION / COMMENT / NOTE

Designed AES	Drawn AES
Scale NOTED	Date 7/30/98
Project No. 7173-4-3	
Drawing No. 2 OF 3	