

## CERTIFICATION OF SOURCE OF TITLE

THIS IS TO CERTIFY THAT THE LAND EMBRACED IN THIS SUBDIVISION IS IN THE NAME OF FERNBROOK ASSOCIATES, L.L.C. AND WAS ACQUIRED FROM C. LEWIS WALTRIP, II AND JAMESTOWN BUILDING CORPORATION BY DEED DATED APRIL 15, 1994 AND DULY RECORDED IN THE CLERK'S OFFICE OF THE CIRCUIT COURT OF THE CITY OF WILLIAMSBURG AND THE COUNTY OF JAMES CITY, VIRGINIA IN DEED BOOK 683, PAGE 140.

## OWNER'S CONSENT AND DEDICATION

THE SUBDIVISION OF LAND SHOWN ON THIS PLAT IS WITH THE FREE CONSENT AND IN ACCORDANCE WITH THE DESIRES OF THE UNDERSIGNED OWNER.

FOR *C. Lewis Waltrip, II*

3/27/98

DATE

## NOTARY

STATE OF VIRGINIA, CITY/COUNTY OF *York*, TO-WIT:

I, *JENNIFER RANE HELMS*, A NOTARY PUBLIC IN AND FOR THE CITY/COUNTY AND STATE AFORESAID, DO HEREBY CERTIFY THAT THE ABOVE PERSON WHOSE NAME IS SIGNED TO THE FOREGOING WRITING HAS ACKNOWLEDGED THE SAME BEFORE ME IN MY CITY/COUNTY AND STATE AFORESAID.

GIVEN UNTO MY HAND THIS *27<sup>th</sup>* DAY OF *March*, 1998.

MY COMMISSION EXPIRES *1/31/2000*, 19\_\_.

*Jennifer Rane Helms*  
NOTARY PUBLIC

## SURVEYOR'S CERTIFICATE

I HEREBY CERTIFY THAT TO THE BEST OF MY KNOWLEDGE AND BELIEF, THIS PLAT COMPLIES WITH ALL OF THE REQUIREMENTS OF THE BOARD OF SUPERVISORS AND ORDINANCES OF THE COUNTY OF JAMES CITY, VIRGINIA, REGARDING THE PLATTING OF SUBDIVISIONS WITHIN THE COUNTY.

*Ronald W. Eads* *3-27-98*  
RONALD W. EADS, L.S. #1948 DATE

## CERTIFICATE OF APPROVAL

THIS SUBDIVISION IS APPROVED BY THE UNDERSIGNED IN ACCORDANCE WITH EXISTING SUBDIVISION REGULATIONS AND MAY BE ADMITTED TO RECORD.

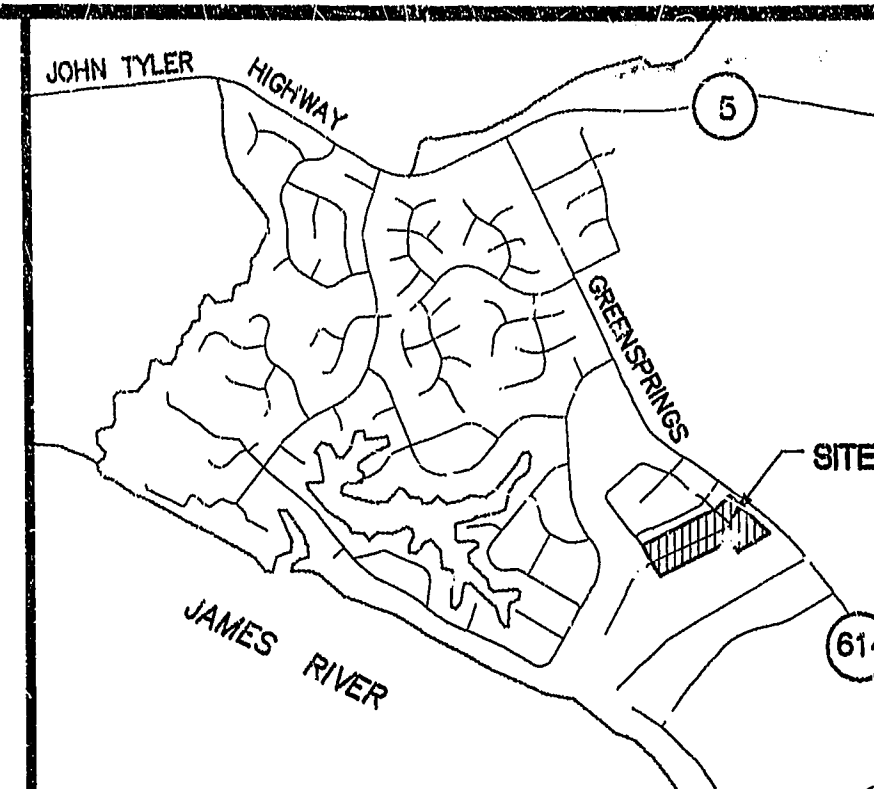
*Bob Madina* *3-27-98*  
VIRGINIA DEPARTMENT OF DATE  
TRANSPORTATION  
*Bob Madina* *4/7/98*  
SUBDIVISION AGENT OF DATE  
THE COUNTY OF JAMES CITY

## GENERAL NOTES:

1. SITE IS NOTED AS ALL OF JAMES CITY COUNTY TAX PARCEL (46-3)(1-1A)
2. SITE IS CURRENTLY ZONED R-1 LIMITED RESIDENTIAL
3. ALL LOTS ARE TO BE SERVED BY PUBLIC WATER AND SEWER
4. ALL UTILITIES ARE TO BE PLACED UNDERGROUND
5. BUILDING SETBACK REQUIREMENTS:  
FRONT: 35'  
SIDE: 15'  
REAR: 35'
6. MINIMUM LOT WIDTH:  
LOTS UP TO 43,560 S.F. - 100' WIDE AT FRONT SETBACK  
LOTS OVER 43,560 S.F. - 150' WIDE AT FRONT SETBACK
7. EXISTING TREES AND VEGETATION WITHIN THE 100' SCENIC EASEMENT SHALL REMAIN IN THEIR NATURAL STATE. HOWEVER THE OWNER SHALL HAVE THE RIGHT TO INSTALL AND CONSTRUCT THROUGH SAID SCENIC EASEMENT SUCH ROAD, DRIVEWAYS, UTILITIES AND ENTRANCE SIGNS AS NECESSARY, IN ACCORDANCE WITH THE PROFFERS AND APPROVED BY THE SUBDIVISION REVIEW COMMITTEE OF THE COUNTY PLANNING COMMISSION
8. DRAINAGE EASEMENTS SHOWN HEREON TO BE DEDICATED TO HOMEOWNERS ASSOCIATION.


## NOTE:

STREETS ARE HEREBY DEDICATED FOR PUBLIC USE



VICINITY MAP


1"=2000'




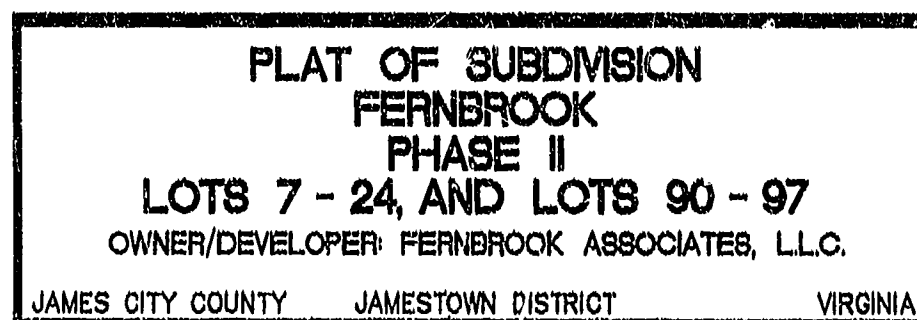
PLAT RECORDED IN  
P.D. NO. *69* PAGE *10* 411

03:27:98-10:53 6877QP00

KEG



5248 Olde Towne Road, Suite 1  
Williamsburg, Virginia 23188  
(757) 253-0040  
Fax (757) 220-8994



| No. | DATE | REVISION / COMMENT / NOTE          | BY |
|-----|------|------------------------------------|----|
|     |      | <i>8:56 AM 8 day of March 1998</i> |    |
|     |      | <i>DOCUMENT # 22-10-102-05</i>     |    |
|     |      | <i>Bob Madina, Clerk</i>           |    |

|                       |                 |
|-----------------------|-----------------|
| Designed<br>GAM       | Drawn<br>KEG    |
| Scale<br>NOTED        | Date<br>3/27/98 |
| Project No.<br>6877-2 |                 |
| Drawing No.<br>1 OF 2 |                 |