

FORD'S COLONY - SECTION XV

OWNER'S CERTIFICATE

THE SUBDIVISION OF LAND SHOWN ON THIS PLAT AND KNOWN AS FORD'S COLONY AT WILLIAMSBURG, SECTION XVI, IS WITH THE FREE CONSENT AND IN ACCORDANCE WITH THE DESIRE OF THE UNDERSIGNED OWNERS, PROPRIETORS, AND/OR TRUSTEES.

*David Mull* 3/4/98  
FOR REALTEC, INCORPORATED DATE

CERTIFICATE OF NOTARIZATION

STATE OF VIRGINIA  
CITY/COUNTY OF James City, *Steven O. Wiley*  
A NOTARY PUBLIC IN AND FOR THE CITY/COUNTY AND STATE AFORESAID, DO HEREBY CERTIFY THAT THE PERSONS WHOSE NAMES ARE SIGNED TO THE FOREGOING WRITING HAVE ACKNOWLEDGED THE SAME BEFORE ME IN THE CITY/COUNTY AFORESAID, GIVEN UNDER MY NAME THIS 4th DAY OF March, 1998, MY COMMISSION EXPIRES 3/31/01  
*Steven O. Wiley*  
SIGNATURE

CERTIFICATION OF SOURCE OF TITLE

THE PROPERTY SHOWN ON THIS PLAT WAS CONVEYED TO REALTEC INCORPORATED IN DEED BOOK 324 PAGE 394 AND DEED BOOK 327 PAGE 107.

ENGINEER OR SURVEYOR'S CERTIFICATE

I HEREBY CERTIFY THAT TO THE BEST OF MY KNOWLEDGE OR BELIEF, THIS PLAT COMPLIES WITH ALL OF THE REQUIREMENTS OF THE BOARD OF SUPERVISORS AND ORDINANCES OF THE COUNTY OF JAMES CITY, VIRGINIA, REGARDING THE PLATTING OF SUBDIVISIONS WITHIN THE COUNTY.

*G.T. Wilson, Jr.* 10/18/97  
G.T. WILSON, JR., C.L.S. DATE


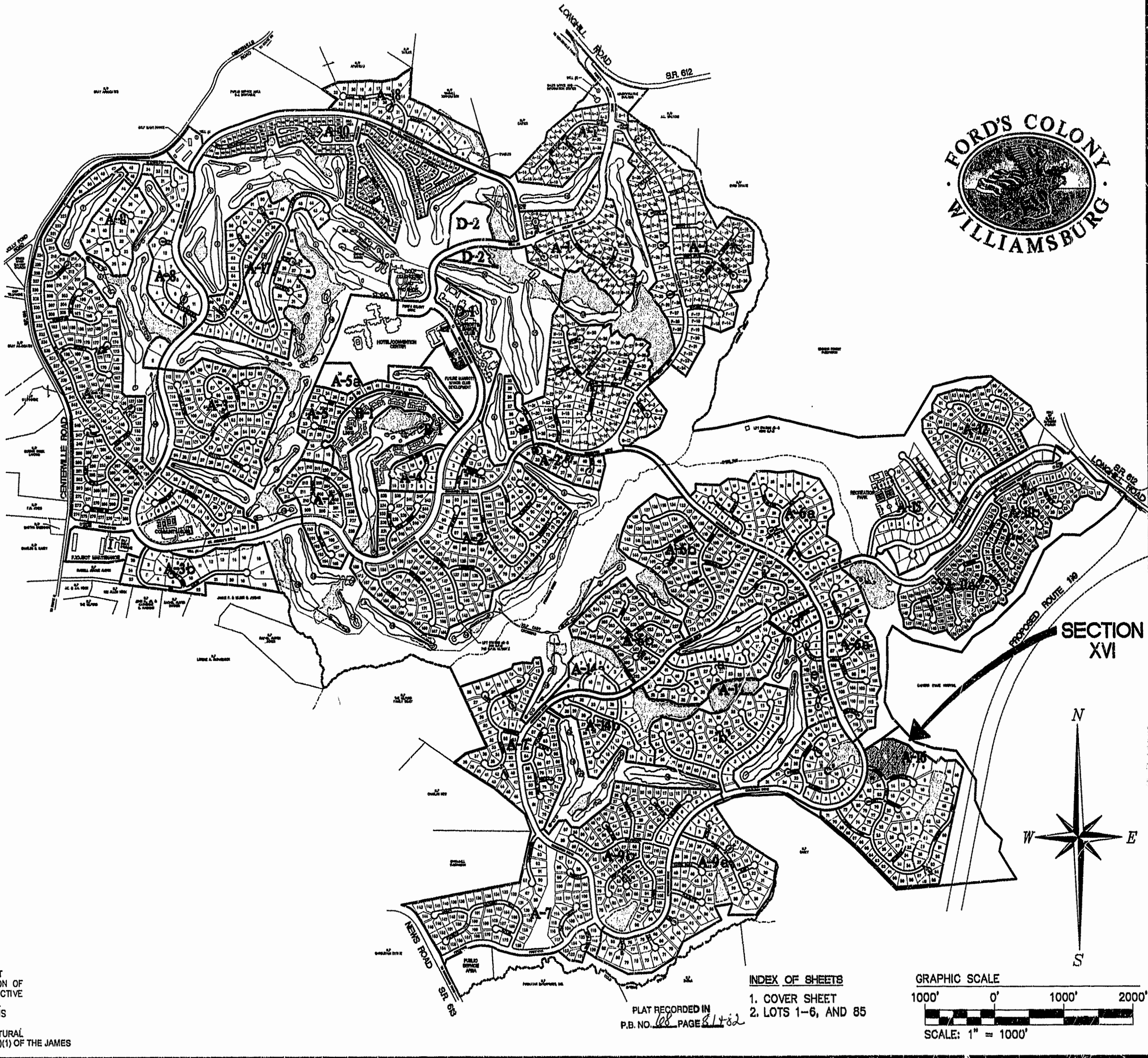
CERTIFICATE OF APPROVAL

THIS SUBDIVISION IS APPROVED BY THE UNDERSIGNED IN ACCORDANCE WITH EXISTING SUBDIVISION REGULATIONS AND MAY BE ADMITTED TO RECORD.

*Subdivision Agent* 3/7/98  
SUBDIVISION AGENT OF DATE  
JAMES CITY COUNTY

GENERAL NOTES


1. PROPERTY IS ZONED RESIDENTIAL PLANNED COMMUNITY, R-4.
2. ALL LOTS ARE TO BE PROVIDED WITH WATER AND SEWER SERVICE BY THE JAMES CITY SERVICE AUTHORITY.
3. ALL STREETS ARE TO BE PRIVATELY OWNED AND MAINTAINED.
4. ALL LOTS ARE WITHIN THE ORIGINAL BOUNDARY SURVEY OF RECORD.
5. FOR THE PURPOSE OF COMPLIANCE WITH BUILDING LOCATIONS REQUIREMENTS PURSUANT TO SECTION 20-218 OF THE JAMES CITY COUNTY ZONING ORDINANCE, BUILDING RESTRICTION LINES, CONSTRUCTION AREA LIMITS, AND SETBACK LINES REFERRED TO THEREIN ARE HEREBY COINCIDENT WITH THE LOT PROPERTY LINES. OWNERS AND BUILDERS ARE REFERRED TO THE "DECLARATION OF PROTECTIVE COVENANTS AND/OR THE SUPPLEMENTAL DECLARATION OF PROTECTIVE COVENANTS, SECTION XVI, FORD'S COLONY AT WILLIAMSBURG" FOR ADDITIONAL BUILDING RESTRICTIONS AND REGULATIONS IMPOSED BY THE DEVELOPER OR HIS ASSIGNS.
6. WETLANDS AND LAND WITHIN RESOURCE PROTECTION AREAS SHALL REMAIN IN A NATURAL UNDISTURBED STATE EXCEPT FOR THOSE ACTIVITIES PERMITTED BY SECTION 23-9 (C)(1) OF THE JAMES CITY COUNTY CODE.



INDEX OF SHEETS


1. COVER SHEET
2. LOTS 1-6, AND 85

GRAPHIC SCALE



PLAT RECORDED IN P.B. NO. 66 PAGE 11+12

02.26.98-11.17 Fc167a01 EAW



5248 Olde Towne Road, Suite 1  
 Williamsburg, Virginia 23188  
 (757) 253-0040  
 Fax (757) 220-8994

PLAT OF SUBDIVISION  
**FORD'S COLONY  
 AT WILLIAMSBURG**  
 SECTION XVI  
 LOTS 1-6 AND 85  
 JAMES CITY COUNTY  
 VIRGINIA



No.	DATE	REVISION / COMMENT / NOTE	BY

Designed SOW	Drawn SCL/EAW
Scale 1"=1000'	Date 10/18/97
Project No. 5652-16	
Drawing No. 1 OF 2	

