

OWNER'S CERTIFICATE

THE SUBDIVISION OF LAND SHOWN ON THIS PLAT AND KNOWN AS FORD'S COLONY AT WILLIAMSBURG, SECTION XIII-A, IS WITH THE FREE CONSENT AND IN ACCORDANCE WITH THE DESIRE OF THE UNDERSIGNED OWNERS, PROPRIETORS, AND/OR TRUSTEES.

D. J. Wall
FOR REALTEC, INCORPORATED
DATE 3/4/98

CERTIFICATE OF NOTARIZATION

STATE OF VIRGINIA

CITY/COUNTY OF James City, Steven O. Wiley
A NOTARY PUBLIC IN AND FOR THE CITY/COUNTY AND STATE AFORESAID DO HEREBY CERTIFY THAT THE PERSONS WHOSE NAMES ARE SIGNED TO THE FOREGOING WRITING HAVE ACKNOWLEDGED THE SAME BEFORE ME IN THE CITY/COUNTY AFORESAID, GIVEN UNDER MY NAME THIS 4th DAY OF March, 1998. MY COMMISSION EXPIRES 3/31/01

Michael D. Tim
FOR FORD'S COLONY COUNTRY CLUB, INC.
DATE 3/3/98

CERTIFICATE OF NOTARIZATION

STATE OF VIRGINIA

CITY/COUNTY OF James City, Steven O. Wiley
A NOTARY PUBLIC IN AND FOR THE CITY/COUNTY AND STATE AFORESAID DO HEREBY CERTIFY THAT THE PERSONS WHOSE NAMES ARE SIGNED TO THE FOREGOING WRITING HAVE ACKNOWLEDGED THE SAME BEFORE ME IN THE CITY/COUNTY AFORESAID, GIVEN UNDER MY NAME THIS 3rd DAY OF March, 1998. MY COMMISSION EXPIRES 3/31/01

CERTIFICATION OF SOURCE OF TITLE

THE PROPERTY SHOWN ON THIS PLAT WAS CONVEYED TO:
REALTEC INCORPORATED IN DEED BOOK 324 AT PAGE 394 AND DEED BOOK 327 AT PAGE 107.
AND TO:
FORD'S COLONY COUNTRY CLUB, INC. IN DEED BOOK 822 AT PAGE 717.

ENGINEER OR SURVEYOR'S CERTIFICATE

I HEREBY CERTIFY THAT TO THE BEST OF MY KNOWLEDGE OR BELIEF, THIS PLAT COMPLIES WITH ALL OF THE REQUIREMENTS OF THE BOARD OF SUPERVISORS AND ORDINANCES OF THE COUNTY OF JAMES CITY, VIRGINIA, REGARDING THE PLATTING OF SUBDIVISIONS WITHIN THE COUNTY.

G.T. Wilson, Jr.
G.T. WILSON, JR., C.L.S.
DATE 2/9/98

CERTIFICATE OF APPROVAL

THIS SUBDIVISION IS APPROVED BY THE UNDERSIGNED IN ACCORDANCE WITH EXISTING SUBDIVISION REGULATIONS AND MAY BE ADMITTED TO RECORD.

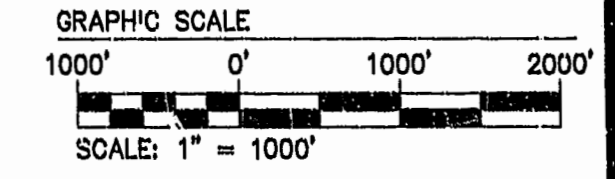
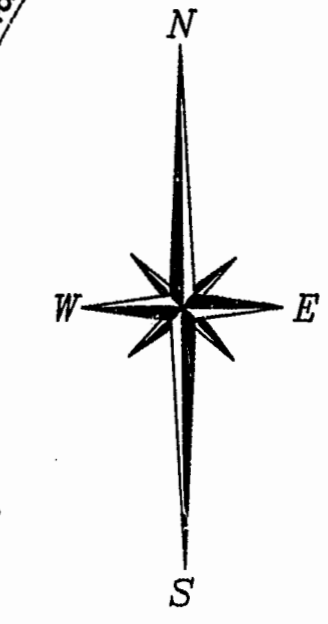
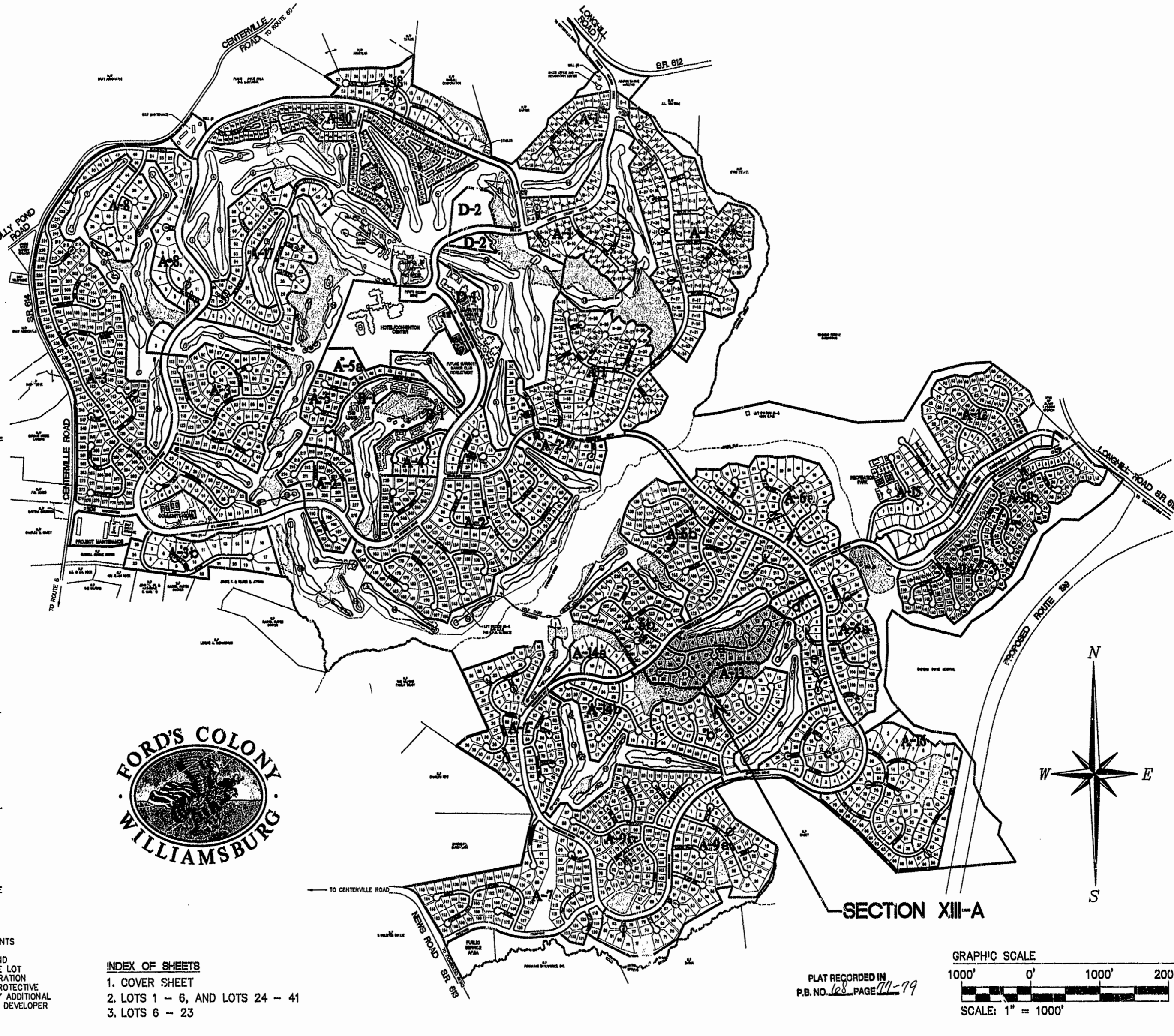
Michael D. Tim
SUBDIVISION AGENT OF JAMES CITY COUNTY
DATE 3/16/98

GENERAL NOTES


- PROPERTY IS ZONED RESIDENTIAL PLANNED COMMUNITY, R-4.
- ALL LOTS ARE TO BE PROVIDED WITH WATER AND SEWER SERVICE BY THE JAMES CITY SERVICE AUTHORITY.
- ALL STREETS ARE TO BE PRIVATELY OWNED AND MAINTAINED.
- ALL LOTS ARE WITHIN THE ORIGINAL BOUNDARY SURVEY OF RECORD.
- FOR THE PURPOSE OF COMPLIANCE WITH BUILDING LOCATIONS REQUIREMENTS PURSUANT TO THE JAMES CITY COUNTY ZONING ORDINANCE, BUILDING RESTRICTION LINES, CONSTRUCTION AREA LIMITS, AND SETBACK LINES REFERRED TO THEREIN ARE HEREBY COINCIDENT WITH THE LOT PROPERTY LINES. OWNERS AND BUILDERS ARE REFERRED TO THE "DECLARATION OF PROTECTIVE COVENANTS AND THE SUPPLEMENTAL DECLARATION OF PROTECTIVE COVENANTS, SECTION XIII-A, FORD'S COLONY AT WILLIAMSBURG" FOR ANY ADDITIONAL BUILDING AND ACCESS RESTRICTIONS AND REGULATIONS IMPOSED BY THE DEVELOPER OR HIS ASSIGNS.

INDEX OF SHEETS

- COVER SHEET
- LOTS 1 - 6, AND LOTS 24 - 41
- LOTS 6 - 23



PLAT RECORDED IN
P.B. NO. 168 PAGE 77-79




5248 Olde Towne Road, Suite 1
Williamsburg, Virginia 23188
(757) 253-0040
Fax (757) 220-8994

PLAT OF SUBDIVISION
SECTION XIII-A
LOTS 1 - 41
**FORD'S COLONY
@ WILLIAMSBURG**
BERKELEY DISTRICT JAMES CITY COUNTY VIRGINIA



No.	DATE	REVISION / COMMENT / NOTE	BY

Designed SOW	Drawn EAW
Scale 1"=1000'	Date 2/9/98
Project No. 5652-13A	
Drawing No. 1 OF 3	



02.12.98-11.32 FC130P01

KEG