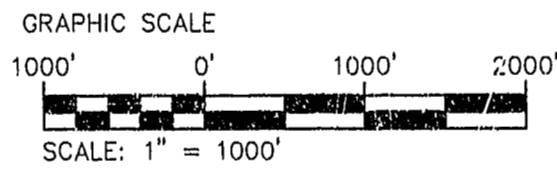
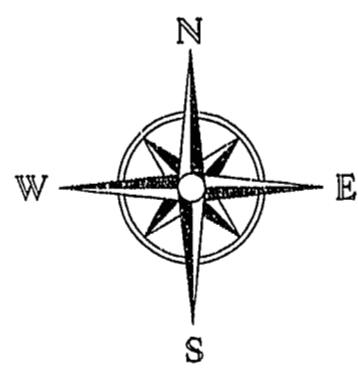

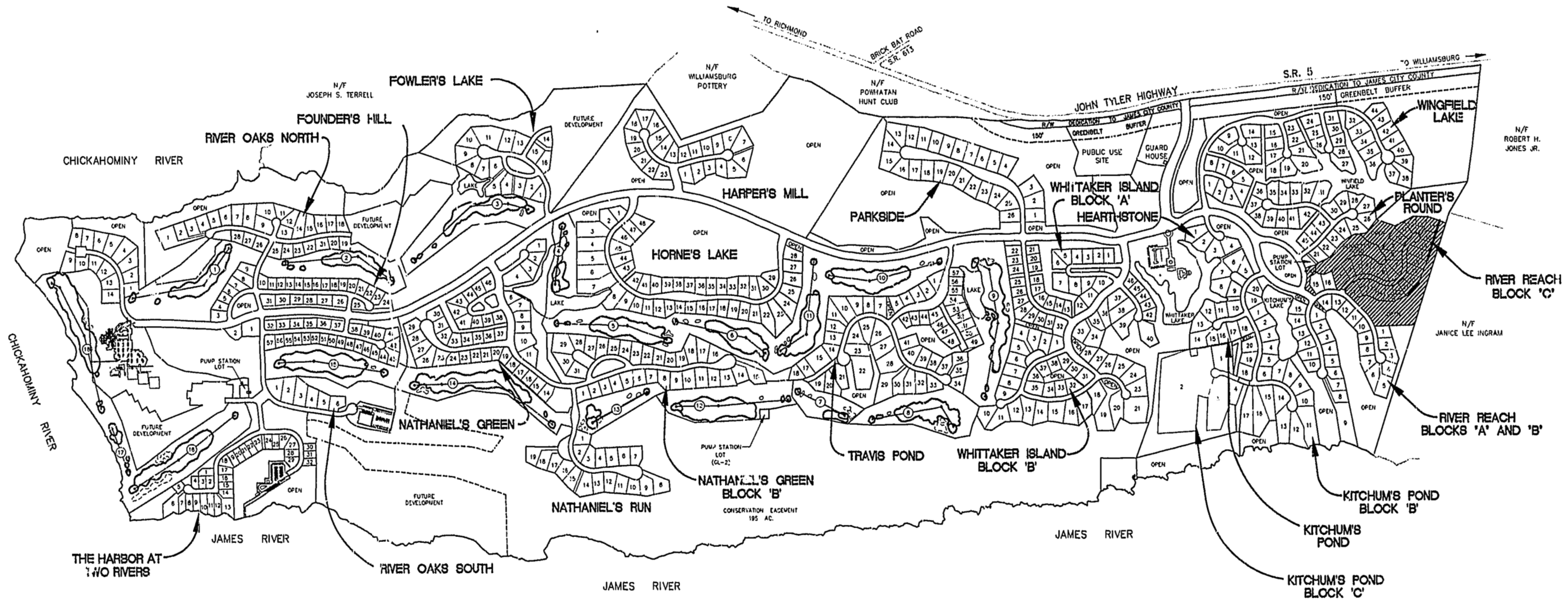



# THE GOVERNOR'S LAND

*At Two Rivers*



PLAT RECORDED IN  
P.B. NO. 68 PAGE 37-39

10.15.97-08:48\_G1054F02



5248 Olde Towne Road, Suite 1  
Williamsburg, Virginia 23188  
(804) 253-0040  
Fax (804) 220-8994

PLAT OF  
RIVER REACH - BLOCK 'C'  
THE GOVERNOR'S LAND  
*At Two Rivers*  
POWHATAN DISTRICT JAMES CITY COUNTY VIRGINIA



No.	DATE	REVISION / COMMENT / NOTE	BY

Designed AES	Drawn GG
Scale NOTED	Date 8/97
Project No. 7173-5-4c	
Drawing No. 2 OF 3	