

SURVEYOR'S CERTIFICATE

I HEREBY CERTIFY THAT TO THE BEST OF MY KNOWLEDGE AND BELIEF, THIS PLAT COMPLIES WITH ALL OF THE REQUIREMENTS OF THE APPLICABLE CODES AND REGULATION OF THE CITY OF WILLIAMSBURG, VIRGINIA, REGARDING THE PLATTING OF SUBDIVISIONS WITHIN THE CITY HAVE BEEN COMPLIED WITH.

DATE 9-4-97 NAME Stephen Romeo

OWNER'S CERTIFICATE

THE SUBDIVISION SHOWN ON THIS PLAT IS WITH THE FREE CONSENT AND IN ACCORDANCE WITH THE DESIRE OF THE UNDERSIGNED OWNER(S), PROPRIETOR(S), AND OR TRUSTEE(S).

Levin McCarson & Co

CERTIFICATE OF NOTARIZATION

STATE OF: Virginia

CITY/COUNTY OF _____
 I, (PRINT) Dranie H. McClanahan A NOTARY PUBLIC IN AND FOR THE CITY/COUNTY AND STATE AFORESAID, DO HEREBY CERTIFY THAT THE PERSON(S) WHOSE NAME(S) IS/ARE SIGNED TO THE FOREGOING WRITING HAS/HAVE ACKNOWLEDGED THE SAME BEFORE ME IN THE CITY/COUNTY AFORESAID, GIVEN UNDER MY NAME THIS 5th DAY OF Sept 1997. MY COMMISSION EXPIRES Oct. 31, 2000.

Dranie H. McClanahan
 (SIGNATURE)

CERTIFICATE OF APPROVAL



THIS SUBDIVISION IS APPROVED BY THE UNDERSIGNED IN ACCORDANCE WITH EXISTING SUBDIVISION REGULATIONS AND MAY BE ADMITTED TO RECORD.

Reed T. Nash 9/5/97

STATE OF VIRGINIA, CITY OF WILLIAMSBURG
 IN THE CLERK'S OFFICE OF THE CIRCUIT COURT OF THE CITY OF WILLIAMSBURG, THIS 5th DAY OF September 1997, THE MAP SHOWN HEREON WAS PRESENTED AND ADMITTED TO RECORD AS THE LAW DIRECTS.

TESTE:
 PLAT BOOK 67, PAGE 38-39

NOTE: PART OF THE SUBJECT PROPERTY LIES WITHIN THE 100 YEAR FLOOD PLAIN PURSUANT TO COMMUNITY PANEL NO. 510297 0001 A, DATED NOVEMBER 20, 1981 AND MADE BY THE FEDERAL EMERGENCY AGENCY FEDERAL INSURANCE AGENCY. THE PART WITHIN THE 100 YEAR FLOOD PLAIN LIES WITHIN THE CONSERVATION EASEMENT.



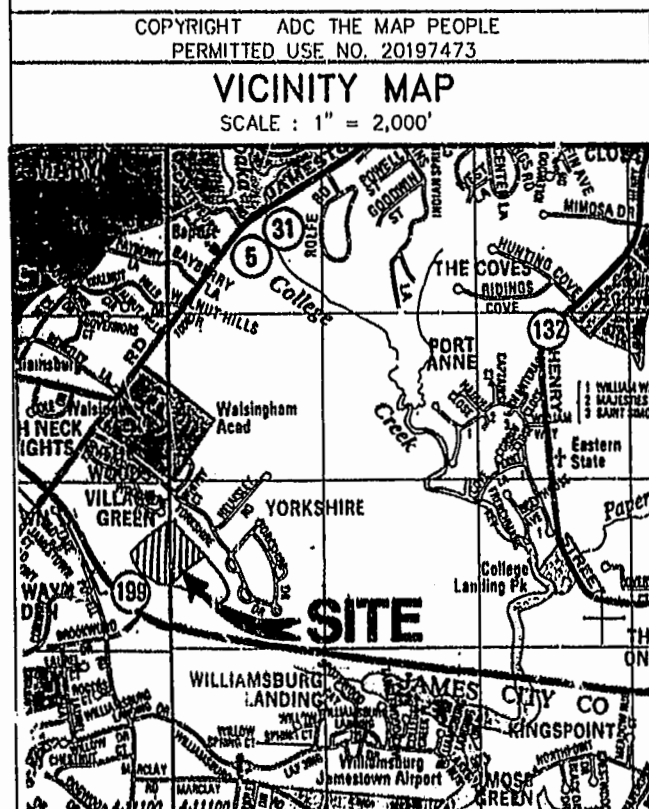
LINE NO.	BEARING	DISTANCE
T-1	N66°17'10"E	80.16'
T-2	S18°56'18"W	38.19'
T-3	N39°50'46"W	7.33'
T-4	N36°58'43"E	29.00'
T-5	S17°59'09"E	66.40'
T-6	N84°48'29"E	32.64'
T-7	N51°53'09"E	11.46'
T-8	N85°58'36"E	42.44'
T-9	S64°52'21"E	13.71'
T-10	S76°45'41"E	63.32'
T-11	S71°04'38"E	10.21'

LINE	BEARING	DISTANCE
T-12	S83°01'54"E	49.57'
T-13	S83°03'45"E	100.26'
T-14	S34°03'43"E	78.08'
T-15	S38°02'59"E	56.54'
T-16	S07°53'23"E	56.43'

LINE	RADIUS	ARC	CHORD	DELTA	CHORD BEARING	TANGENT	MIDDLE ORDINATE	DEGREE OF CURVE
C1	1750.17'	96.42'	96.41'	03°09'23"	S68°43'24"E	48.22'	0.66'	03°16'25"
C2	1755.17'	196.45'	196.35'	06°24'47"	S79°49'18"E	98.33'	2.75'	03°15'52"

BOUNDARY SURVEY
 AND
 SUBDIVISION PLAT
HOLLY HILLS CARRIAGE HOMES
 AND
HOLLY HILLS OFFICE PARK
 FORMERLY PARCEL E (PB 62, PG 10)
 PROPERTY OF
McCALE DEVELOPMENT CORPORATION
 CITY OF WILLIAMSBURG, VIRGINIA
 SCALE: 1" = 100' SEPTEMBER 4, 1997

SHEET 2 OF 2



PLAT RECORDED IN
 P.B. NO. 67, PAGE 38-39

Recorded 5 day of September 1997
 DOCUMENT # 97000008 2:38
Delene E. Ward Clerk

Langley and McDonald, P.C.
 Engineers · Surveyors · Planners
 Landscape Architects · Environmental Consultants
 VIRGINIA BEACH WILLIAMSBURG