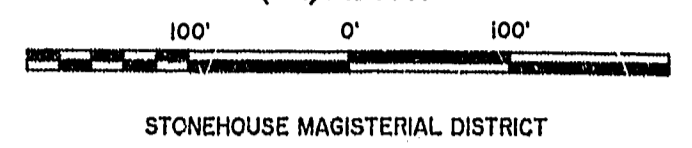


**PLAT OF SUBDIVISION**  
**FOR**  
**MEADOW LAKE, SECTION TWO**  
**LOCATED:**  
**JAMES CITY COUNTY, VIRGINIA**  
**DATE: FEBRUARY 28, 1997 SCALE: 1" = 100'**  
**SHEET 4 OF 5**

**PREPARED BY:**  
**MITCHELL-WILSON ASSOCIATES, P.C.**  
**CIVIL ENGINEERS & LAND SURVEYORS**  
**WEST POINT, VIRGINIA 23181**  
**720 MAIN STREET, SUITE 112, 2ND FLOOR**  
**P.O. BOX 1269**  
**(804) 843-9744**

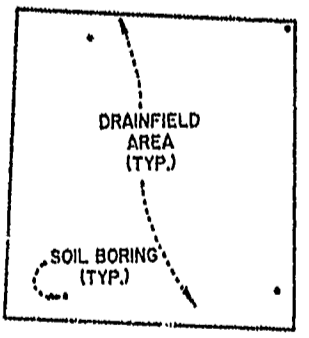



N/F  
 STONEHOUSE COMMUNITY CHURCH  
 TM (11-2)(1-43)

N/F  
 COENEN LAND TRUST-COX  
 TM (11-1)(1-4)


**LOT 20**  
**AREA = 1,753,986.59 S.F.**  
**OR 40.26 ACRES ±**

N - 3678875.438  
 E - 1186517.04



10:49 AM  
 Recorded 15 day of May 1997  
 DOCUMENT # 97070825  
 [Signature] Clerk

N/F  
 COENEN LAND TRUST  
 TM (11-1)(1-7)



N/F  
 JOHN W. RASH  
 PARCEL 1  
 TM (11-1)(1-3)

PLAT RECORDED IN  
 P.D. NO. 66 PAGE 53-57

