

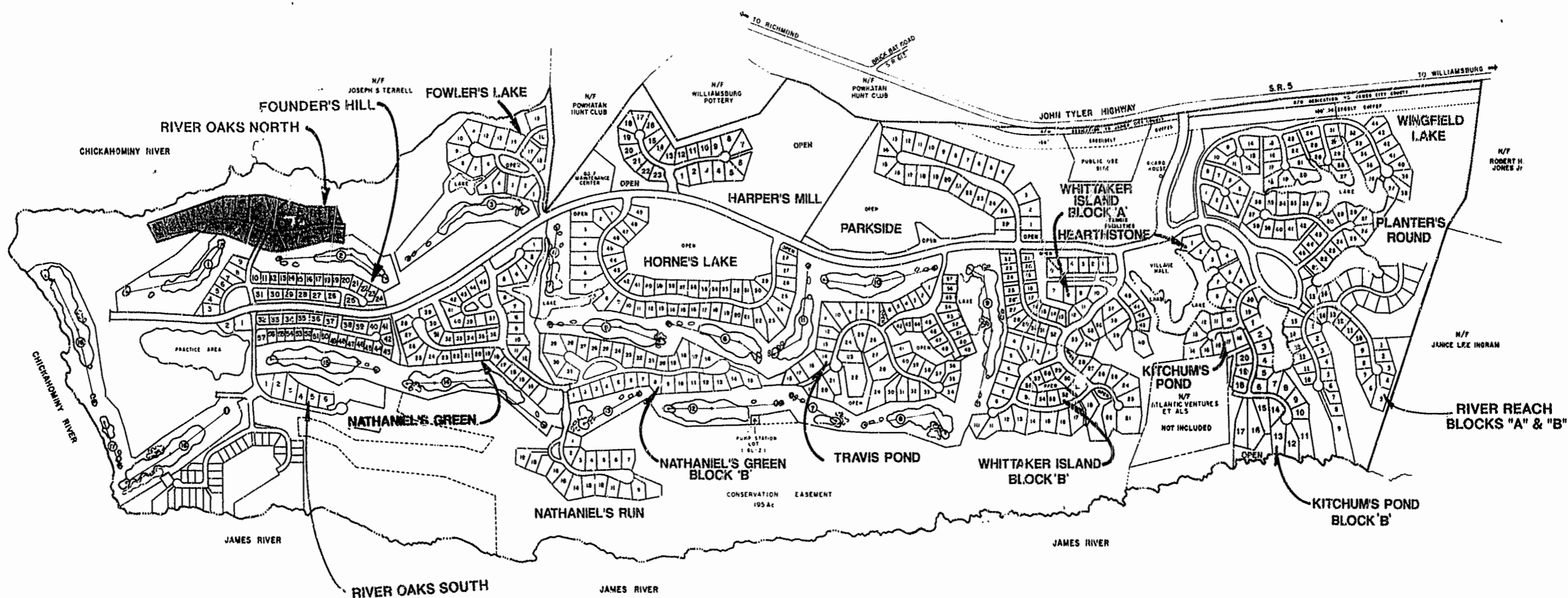




THE GOVERNOR'S LAND

At Two Rivers



PLAT RECORDED IN
P.B. NO. 65 PAGE 34-38

Recorded 22 day of October 1994
D.B. No. 812
Nilesesha



5248 Olde Towne Road, Suite 1
Williamsburg, Virginia 23188
(804) 253-0040
Fax (804) 220-8994

PLAT OF
RIVER OAKS NORTH
THE GOVERNOR'S LAND
At Two Rivers
POW/HATAN DISTRICT JAMES CITY COUNTY VIRGINIA



No.	DATE	REVISION / COMMENT / NOTE	BY

Designed AES	Drawn AES
Scale 1"=100'	Date JULY, 1996
Project No. 7173	
Drawing No. 2 OF 5	