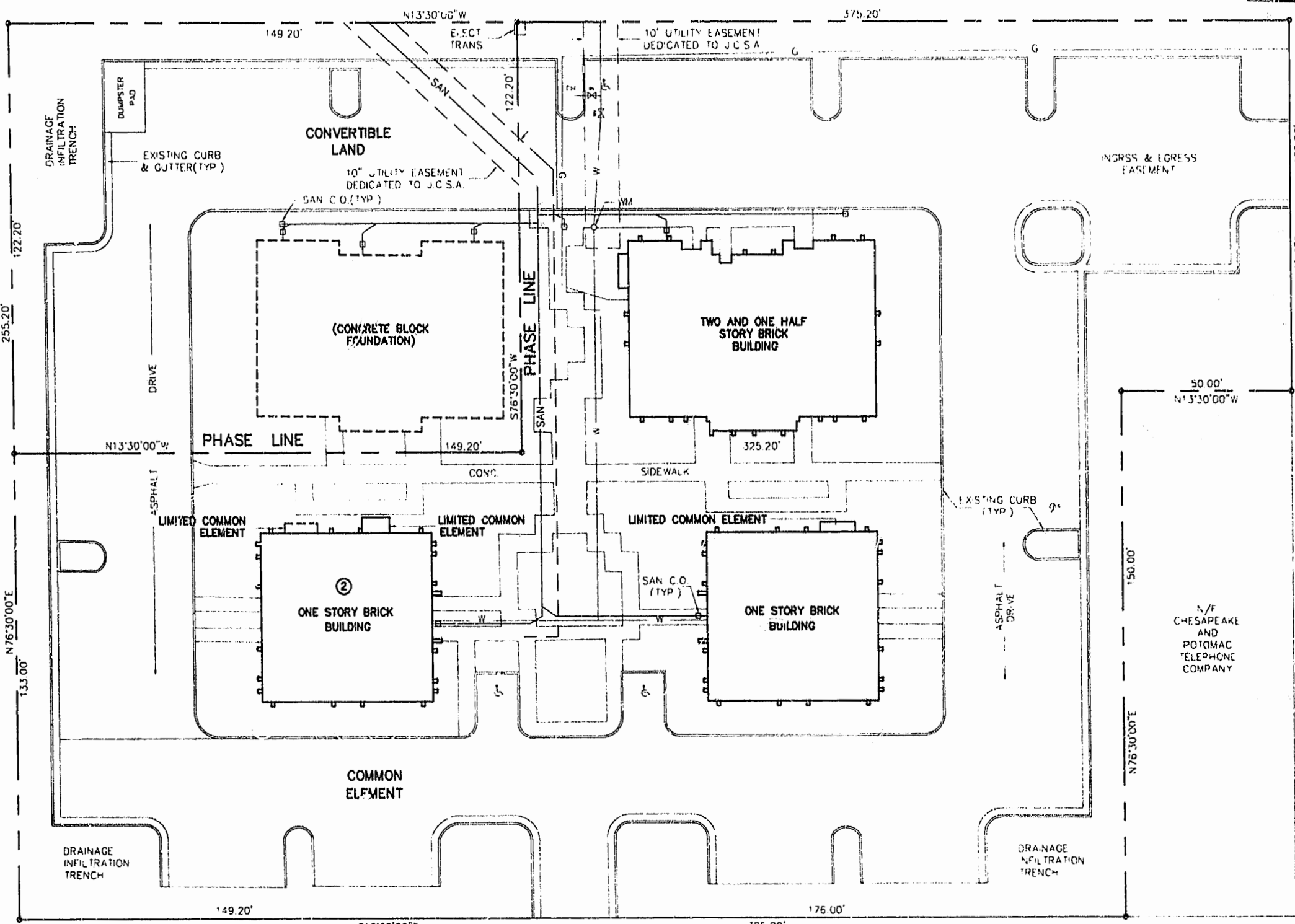


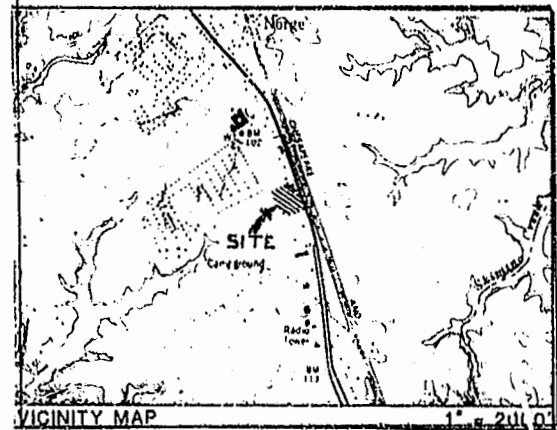
N/1 HOAR



N/1 ANDERSON

NINA LANE - S.R. 1610

N/1 CHESAPEAKE AND POTOMAC TELEPHONE COMPANY



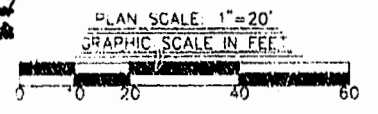
**AREA TABULATION:**  
 TOTAL AREA = 2.0250 AC  
 CONVERTIBLE LAND AREA = 0.4186 AC

**U. S. ROUTE 60**  
 (VARIABLE WIDTH)

**NOTE:**  
 THIS PROPERTY IS SUBJECT TO AMENDED DECLARATIONS AS RECORDED SIMULTANEOUSLY WITH THIS PLAT

**REFERENCES:**  
 DEED BOOK 508 PAGE 238  
 PLAT BOOK 54 PAGES 7-12  
 DEED BOOK 462 PAGE 88  
 DEED BOOK 685 PAGE 447  
 DEED BOOK 684 PAGE 65  
 PLAT BOOK 59 PAGES 25-26

1:55 PM  
 Recorded 22 day of May 1996  
 DR. M. R. P. 659  
 Melissa R. Ward



PLAT OF  
**NORGE CENTER**  
**A CONDOMINIUM**  
 JAMES CITY COUNTY, VIRGINIA  
 SCALE 1"=20' DATE 5/21/96  
 SHEET 1 OF 2

**Langley and McDonald, P.C.**

Engineers - Surveyors - Planners  
 Landscape Architects - Environmental Consultants  
 VIRGINIA BEACH WILLIAMSBURG