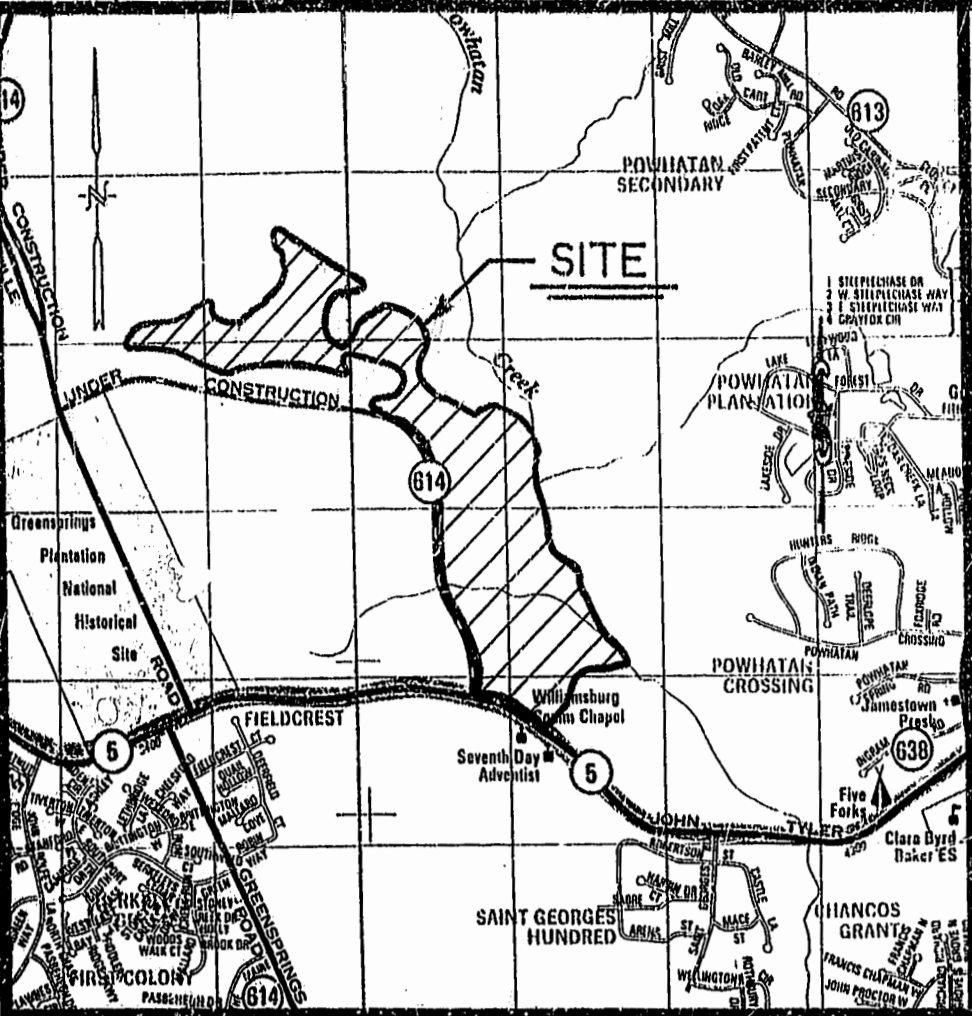


SUBDIVISION OF PROPERTY OF GREENSPRINGS PLANTATION, INC.

BERKELEY DISTRICT
 JAMES CITY COUNTY, VIRGINIA
 DATE: JUNE 1, 1995 SCALE: 1"=1000'



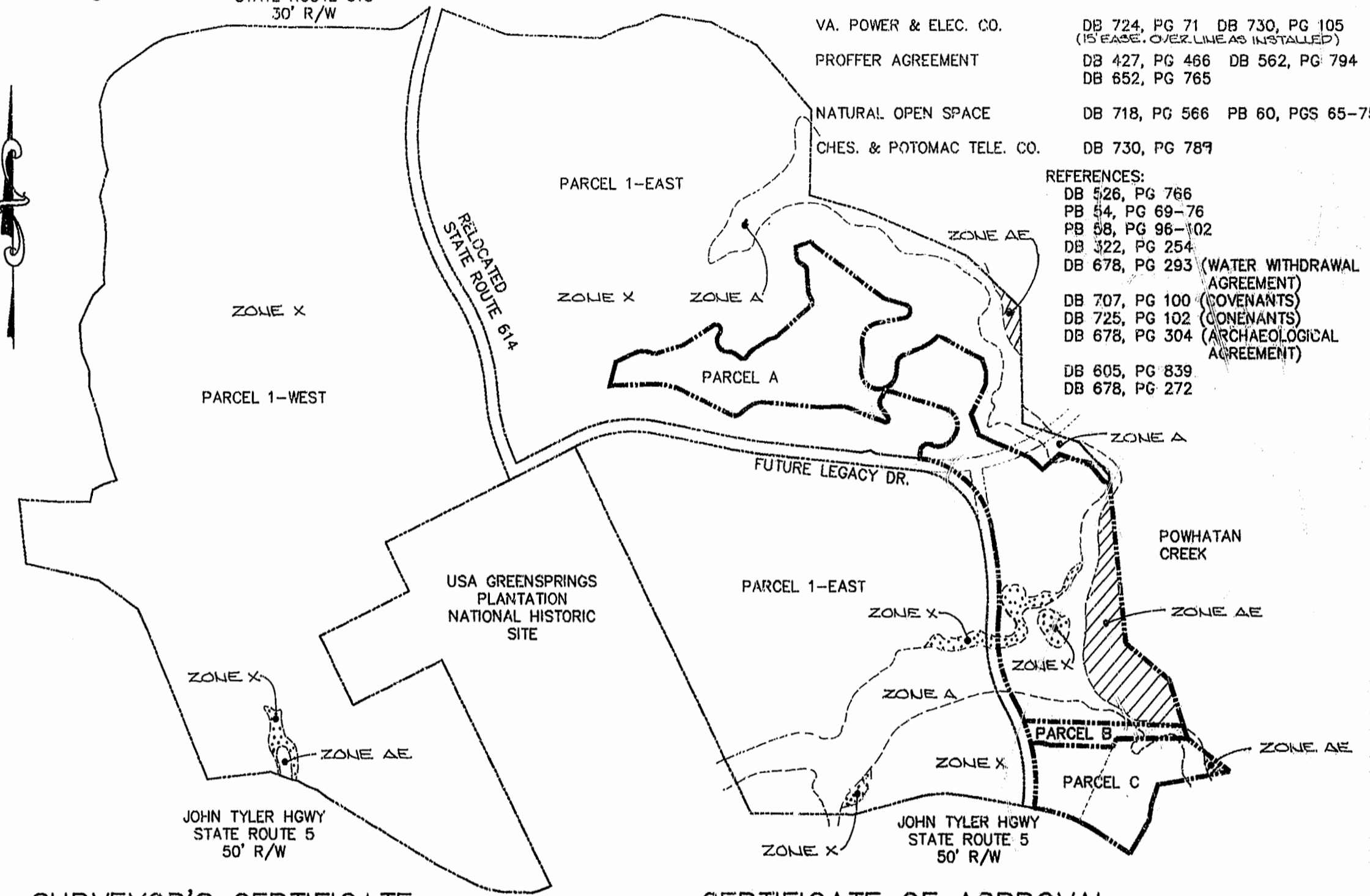
VICINITY MAP
 SCALE: 1"=2000'

LEGEND

- PROPERTY LINE
- WETLANDS
- MONUMENT
- PIPE SET BY REI
- PIPE SET BY OTHERS
- CONCRETE MONUMENT
- BRICK BAT ROAD STATE ROUTE 613 30' R/W

- THIS PROPERTY IS SUBJECT TO THE FOLLOWING EASEMENTS:
- COLONIAL PIPELINE DB 90, PG 1
 - JAMES CITY SERVICE AUTHORITY DB 141, PGS 383 & 388
 - VA. POWER & ELEC. CO. DB 724, PG 71 DB 730, PG 105 (15' EASE. OVER LINE AS INSTALLED)
 - PROFFER AGREEMENT DB 427, PG 466 DB 562, PG 794 DB 652, PG 765
 - NATURAL OPEN SPACE DB 718, PG 566 PB 60, PGS 65-75
 - CHES. & POTOMAC TELE. CO. DB 730, PG 789

- REFERENCES:
- DB 526, PG 766
 - PB 54, PG 69-76
 - PB 58, PG 96-102
 - DB 322, PG 254
 - DB 678, PG 293 (WATER WITHDRAWAL AGREEMENT)
 - DB 707, PG 100 (COVENANTS)
 - DB 725, PG 102 (COVENANTS)
 - DB 678, PG 304 (ARCHAEOLOGICAL AGREEMENT)
 - DB 605, PG 839
 - DB 678, PG 272



SUBDIVISION CERTIFICATE

THIS SUBDIVISION OF PROPERTY AS SHOWN HEREON IS WITH THE FREE CONSENT AND IN ACCORDANCE WITH THE DESIRES OF THE UNDERSIGNED OWNER.

GREENSPRINGS ASSOCIATES, A JOINT VENTURE

PLANTATION GROUP, L.L.C., A VENTURER

BY: Marc B. Sharp
 MARC B. SHARP, MANAGER

STATE OF VIRGINIA,
 COUNTY OF JAMES CITY, TO WIT:

I, G. CLYDE FREDMAN A NOTARY PUBLIC IN AND FOR THE COUNTY AND STATE AFORESAID DO HEREBY CERTIFY THAT THE PERSON WHOSE NAME IS SIGNED TO THE FOREGOING WRITING HAS ACKNOWLEDGED THE SAME BEFORE ME.

GIVEN UNDER MY HAND AND SEAL THIS 12TH DAY OF JUNE, 1995.

NOTARY PUBLIC: G. C. Fredman

MY COMMISSION EXPIRES: 11/30/97

STATE OF VIRGINIA,
 COUNTY OF JAMES CITY

IN THE CLERK'S OFFICE OF THE CIRCUIT COURT FOR THE COUNTY OF JAMES CITY, THE MAP SHOWN HEREON WAS PRESENTED AND ADMITTED TO RECORD AS THE LAW DIRECTS.

By Clayton A. Barkley, Jr., Dep. Clerk DATE 1 Aug. 1995

PLAT BOOK 62, PAGE 35-39.

- NOTES:
- 1) PROPERTY IS SUBJECT TO THE CONDITIONS IN AMENDED AND RESTATED GREENSPRINGS PROFFER AGREEMENT DB 567, PG 794 & DB 652, PG 765.
 - 2) FLOOD ZONES AS SHOWN ON FLOOD INSURANCE RATE MAP COMMUNITY-PANEL NUMBERS 510201 0030 & 510201 0035B, EFFECTIVE DATE 2-6-91.
 - 3) WETLANDS LOCATION PER. PLAT RECORDED IN PB. 54, PG. 69-76

SURVEYOR'S CERTIFICATE


I CERTIFY THAT THIS PLAT OF SUBDIVISION WAS MADE BY ME AT THE DIRECTION OF THE OWNER, AND THAT THE SUBDIVISION IS ENTIRELY WITHIN THE BOUNDARIES OF LAND COVERED BY DEED DULY OF RECORD IN CLERK'S OFFICE OF CIRCUIT COURT OF THE COUNTY OF JAMES CITY, VIRGINIA IN DB 322, PG 254 & DB 351, PG 751.

Edloe Morecock III
 EDLOE MORECOCK, III, LAND SURVEYOR

I HEREBY CERTIFY THAT TO THE BEST MY OF KNOWLEDGE AND BELIEF, ALL OF THE REQUIREMENTS OF THE BOARD OF SUPERVISORS AND ORDINANCES OF THE COUNTY OF JAMES CITY, VIRGINIA, REGARDING THE PLATTING OF SUBDIVISIONS WITHIN THE COUNTY HAVE BEEN COMPLIED WITH.

Edloe Morecock III
 EDLOE MORECOCK, III, LAND SURVEYOR

AREA		
PARCEL A	115.9845	Ac.
PARCEL B	6.6995	Ac.
PARCEL C	27.4032	Ac.
TOTAL	150.0872	Ac.



CERTIFICATE OF APPROVAL

THIS SUBDIVISION AS SHOWN HEREON IS APPROVED BY THE UNDERSIGNED IN ACCORDANCE WITH EXISTING SUBDIVISION REGULATIONS AND MAY BE ADMITTED TO RECORD.

AGENT OF GOVERNING BODY: [Signature] DATE: 8/1/95

HEALTH OFFICER: Valerie Jordan DATE: June 28, 1995
 (THIS PROPERTY IS SERVED BY PUBLIC WATER AND PUBLIC SEWER.)

Rickmond Engineering, Inc.

1643-C Merrimac Trail
 Williamsburg VA 23185
 (804)229-1776 or 898-4149
 Civil Engineering
 Environmental Engineering
 Land Surveying

PLAT RECORDED IN P.B. NO. 62 PAGE 35-39 SHEET 1 OF 5
 RECORDED 1:35 P.M. 1 Aug 1995
 J.B. No. 747 pages 968
 95159BP.DWG

