



N/F LEGACY GOLF LINKS

VARIABLE WIDTH ACCESS AND UTILITY EASEMENT

MATCHLINE

SEE SHEET 8

CENTERVILLE ROAD STATE ROUTE 614 50' R/W

N 23°02'06" E 27.24'

N 00°55'57" E 30.47'

S 21°10'13" E 27.24'

EXISTING 15' VIRGINIA ELECTRIC AND POWER COMPANY EASEMENT (D.B. 40, PG. 331)

N 02°12'14" W 111.66'

S 08°16'56" E 131.87'

S 00°38'04" E 103.34'

S 12°37'50" E 91.88'

S 23°22'19" E 179.59'

MATCHLINE

SEE SHEET 6

ACCESS AND UTILITY EASEMENT HEREBY VACATED

VARIABLE WIDTH ACCESS AND UTILITY EASEMENT

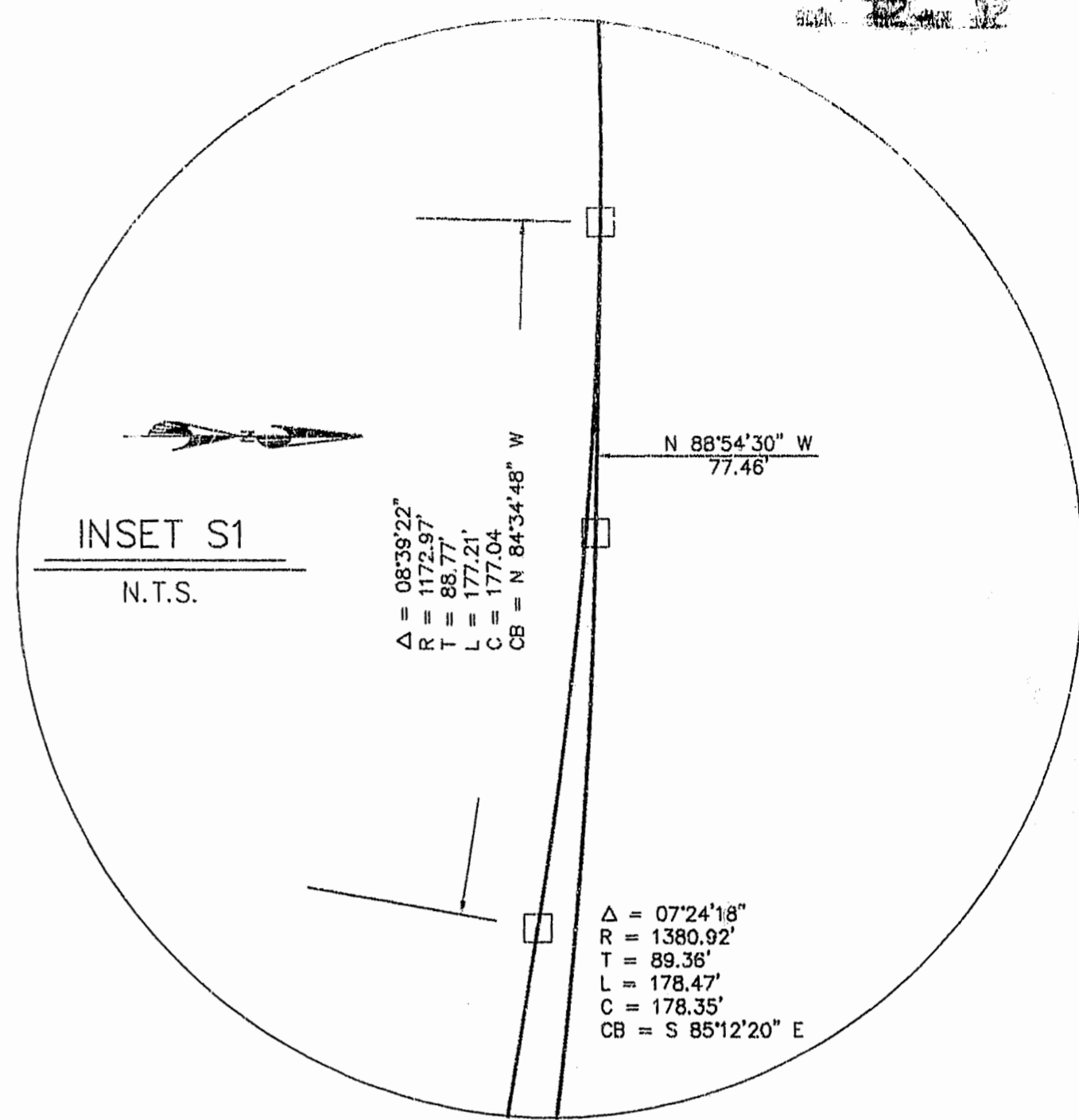

RELOCATED VA. STATE ROUTE 614 VARIABLE WIDTH ROW

N/F GREENSPRINGS PLANTATION, INC.


TOTAL AREA OF RELOCATED RIGHT OF WAY = 39.6332 AC.

NOTE: EXISTING CENTERVILLE ROAD RIGHT-OF-WAY IS TO BE RESERVED BY V.D.O.T.

GREENBELT REFERENCE LINE



INSET S1 N.T.S.



PLAT RECORDED IN P.D. NO. 62

31... 747... 632...

PLAT OF RIGHT OF WAY FOR RELOCATED STATE ROUTE 614 BEING A SUBDIVISION OF PROPERTY OF GREENSPRINGS PLANTATION, INC. BERKELEY DISTRICT JAMES CITY COUNTY, VIRGINIA DATE: 6/26/95 SCALE: 1"=100' SHEET 7 OF 9



L. Langley and McDonald, P.C. Engineers - Surveyors - Planners Landscape Architects - Environmental Consultants VIRGINIA BEACH WILLIAMSBURG