

LOCATION MAP 1" = 2000'

OWNER'S CERTIFICATE

THE PROPERTY LINE EXTINGUISHMENT SHOWN ON THIS PLAT AND KNOWN AS ST. OLAF PATRON SAINT OF NORWAY CATHOLIC CHURCH CONTAINING THREE PARCELS IS WITH THE FREE CONSENT AND IN THE ACCORDANCE WITH THE DESIRES OF THE UNDERSIGNED OWNERS AND OR TRUSTEES. DATE 12-6-94 Walter F. Sullivan WALTER F. SULLIVAN, BISHOP

CERTIFICATE OF NOTARIZATION

STATE OF VIRGINIA CITY/COUNTY OF Richmond, Edwin B. Marlow A NOTARY PUBLIC IN AND FOR THE CITY/COUNTY AND STATE AFORESAID, DO HEREBY CERTIFY THAT THE PERSON(S) WHOSE NAMES ARE SIGNED TO THE FOREGOING WRITING HAVE ACKNOWLEDGED THE SAME BEFORE ME IN THE CITY/COUNTY AFORESAID, GIVEN UNDER MY HAND THIS 29th DAY OF December, 1994 MY COMMISSION EXPIRES 2-29-96 Edwin B. Marlow NOTARY PUBLIC

CERTIFICATE OF SOURCE OF TITLE

THE PROPERTY SHOWN ON THIS PLAT WAS CONVEYED AS FOLLOWS: PARCEL 1&2 - FROM: JAMES W. & BARBARA F. SMITH TO: THE MOST REVEREND WALTER F. SULLIVAN, BISHOP OF THE CATHOLIC DIOCESE OF RICHMOND AND HIS SUCCESSORS IN OFFICE DEED: 616; PG. 464 DATE: 05/03/93 PARCEL A - FROM: SACALIS-PAPPAS-BAGANAKIS, INC. A VIRGINIA CORP. TO: THE MOST REVEREND WALTER F. SULLIVAN, BISHOP OF THE CATHOLIC DIOCESE OF RICHMOND AND HIS SUCCESSORS IN OFFICE DEED: 434; PG. 118 DATE: 05/15/89 RECORDED IN THE OFFICE OF THE CLERK OF CIRCUIT COURT OF THE COUNTY OF JAMES CITY.


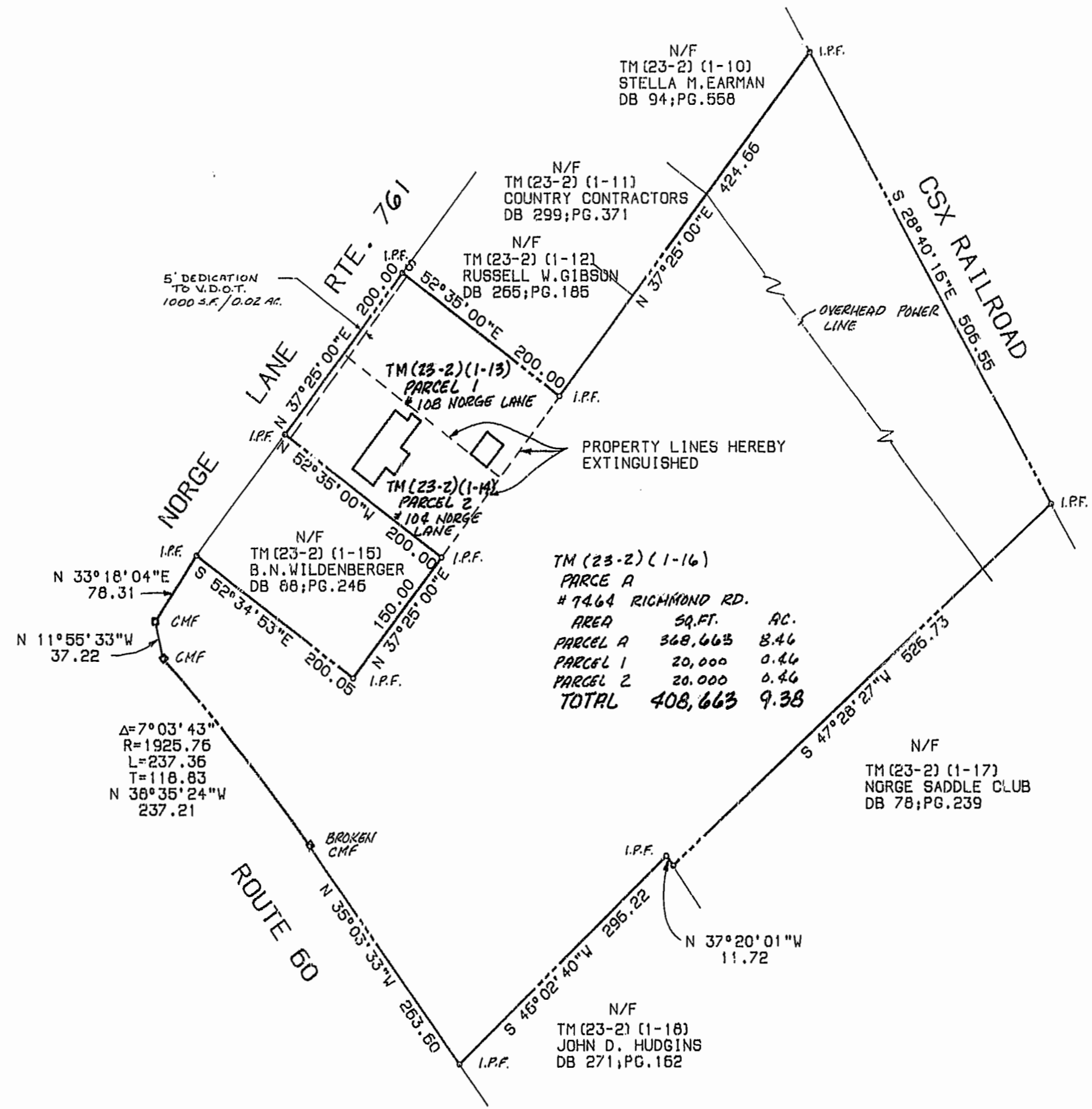
ENGINEERS OR SURVEYOR'S CERTIFICATE

I HEREBY CERTIFY THAT TO THE BEST OF MY KNOWLEDGE OR BELIEF, THIS PLAT COMPLIES WITH ALL OF THE REQUIREMENTS OF THE BOARD OF SUPERVISORS AND ORDINANCES OF THE COUNTY OF JAMES CITY, VIRGINIA, REGARDING THE PLATTING OF SUBDIVISIONS WITHIN THE COUNTY. DATE 11-2-94 Thomas C. Sublett THOMAS C. SUBLETT L.S.#1886


CERTIFICATE OF APPROVAL

THIS SUBDIVISION IS APPROVED BY THE UNDERSIGNED IN ACCORDANCE WITH WITH EXISTING SUBDIVISION REGULATIONS AND MAY BE ADMITTED TO RECORD. DATE 12/6/94 SUBDIVISION AGENT OF JAMES CITY COUNTY

STATE OF VIRGINIA, JAMES CITY COUNTY IN THE CLERK'S OFFICE OF THE CIRCUIT COURT FOR THE COUNTY OF JAMES CITY THE 29th DAY OF December, 1994 THIS MAP WAS PRESENTED AND ADMITTED TO RECORD AS THE LAW DIRECTS IN PLAT BOOK 60, PAGE 80 TESTE BY [Signature] CLERK



RECORD MERIDIAN SCALE: 1" = 100' D.B. 434; PG. 121




3:16 P.M. Recorded 28th day of December, 1994 P.S. No. 120 Page 80 Release [Signature]

PLAT RECORDED IN P.B. NO. 60 PAGE 80

5692 COMMISSION NO. SHEET 1 OF 1

DJD ENGINEERS • ARCHITECTS • SURVEYORS INTERIOR DESIGNERS • PLANNERS P.O. BOX 3505 WILLIAMSBURG, VIRGINIA 23187 (804)253-0673 (804)874-5015 DATE 11/2/94 DESIGNED TCS DRAWN LBA SCALE 1"=100'



REF: DB 83, PG. 246 DB 265, PG. 185 DB 299, PG. 171 DB 94, PG. 558 DB 78, PG. 239 DB 271, PG. 162 DB 434, PG. 118 FB 164, PG. 4-16

LOT LINE EXTINGUISHMENT ST. OLAF PATRON SAINT OF NORWAY CATHOLIC CHURCH JAMES CITY COUNTY VIRGINIA