



OWNER'S CONSENT AND DEDICATION

THE SUBDIVISION OF LAND SHOWN ON THIS PLAT AND KNOWN AS FORD'S COLONY AT WILLIAMSBURG, SECTIONS 10-33 IS WITH THE FREE CONSENT AND IN ACCORDANCE WITH THE DESIRES OF THE UNDERSIGNED OWNERS, PROPRIETORS AND OR TRUSTEES.

DATE 4-29-94 *[Signature]*
FOR REALTEC INCORPORATED

CERTIFICATE OF TITLE

THE PROPERTY SHOWN ON THIS PLAT IS VESTED IN REALTEC INCORPORATED, SUCCESSOR BY MERGER TO FORD'S COLONY AT WILLIAMSBURG, INC., BY DEED DATED DECEMBER 19, 1986, AND RECORDED IN THE OFFICE OF THE CLERK OF THE CIRCUIT COURT OF THE COUNTY OF JAMES CITY IN DEED BOOK 324, PAGES 394.

CERTIFICATE OF NOTARIZATION

STATE OF VIRGINIA, James City County
CITY/COUNTY OF

I, Steven O. Winkler, A NOTARY PUBLIC IN AND FOR THE CITY/COUNTY AND STATE AFORESAID, DO HEREBY CERTIFY THAT THE PERSONS WHOSE NAMES ARE WITNESSED TO THE FOREGOING WRITING HAVE ACKNOWLEDGED THE SAME BEFORE ME IN THE CITY/COUNTY AFORESAID, GIVEN UNDER MY HAND THIS 29th DAY OF April, 1994.

[Signature]
SIGNATURE
MY COMMISSION EXPIRES March 31, 1997.

ENGINEER OR SURVEYOR'S CERTIFICATE

I HEREBY CERTIFY THAT TO THE BEST OF MY KNOWLEDGE OR BELIEF, THIS PLAT COMPLIES WITH ALL OF THE REQUIREMENTS OF THE BOARD OF SUPERVISORS AND ORDINANCES OF THE COUNTY OF JAMES CITY, VIRGINIA, REGARDING THE PLATTING OF SUBDIVISIONS WITHIN THE COUNTY.

DATE APRIL 29, 1994 *[Signature]*
G. T. WILSON, JR., P.E., S.

CERTIFICATE OF APPROVAL

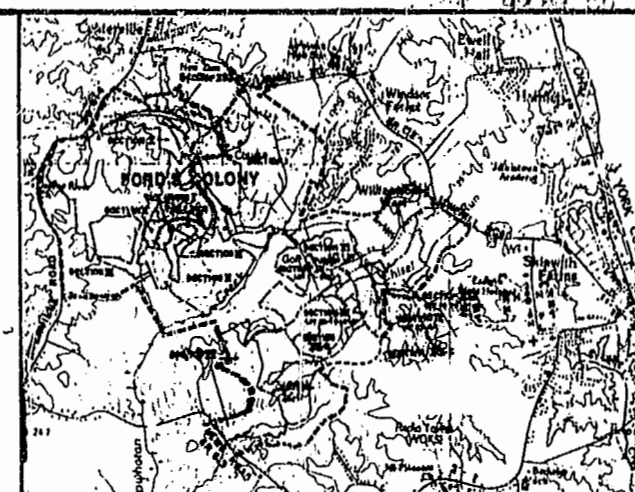
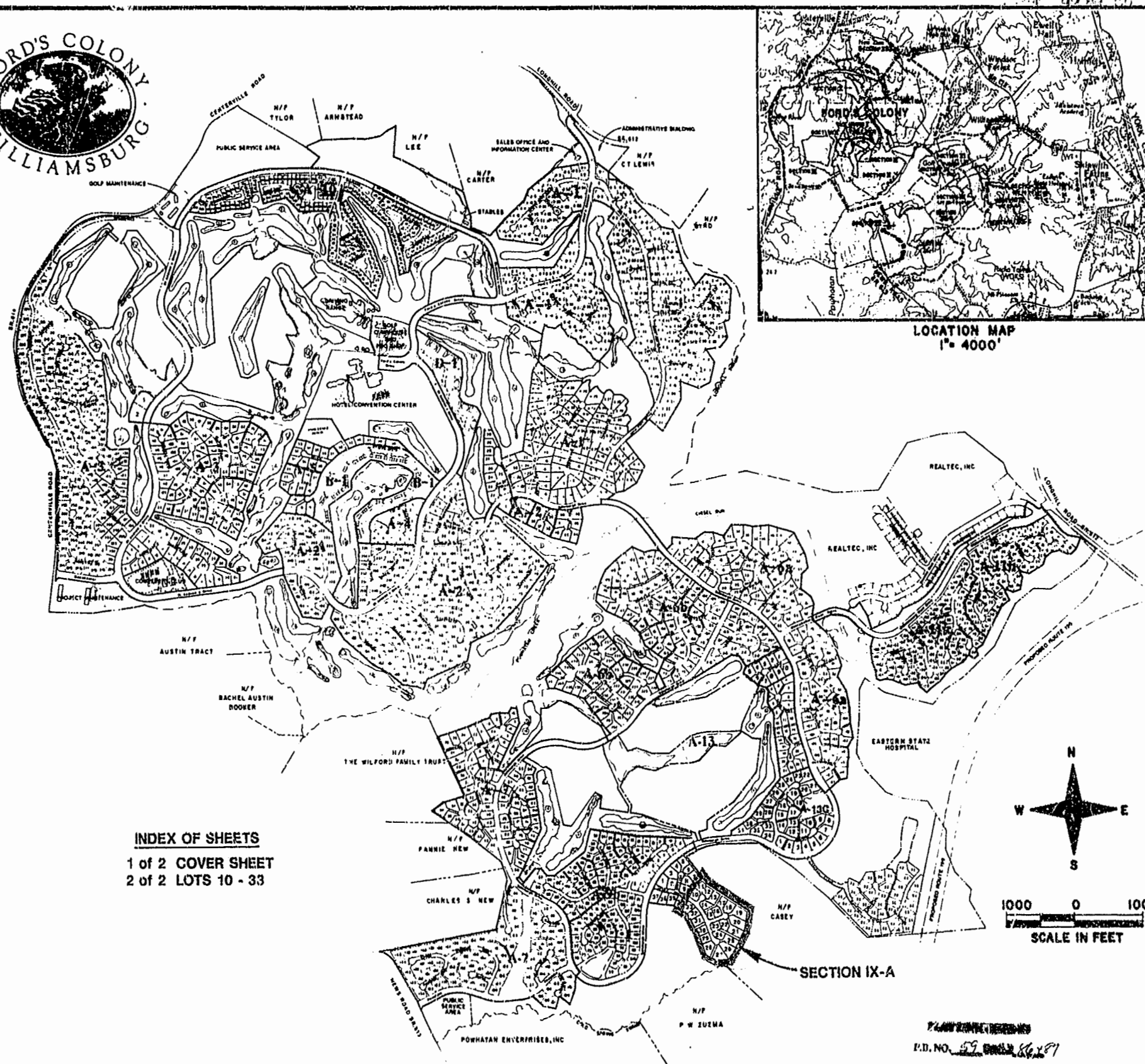
THIS SUBDIVISION IS APPROVED BY THE UNDERSIGNED IN ACCORDANCE WITH THE EXISTING SUBDIVISION REGULATIONS AND MAY BE ADMITTED TO RECORD.

DATE 4/29/94 *[Signature]*
VIRGINIA DEPARTMENT OF HEALTH

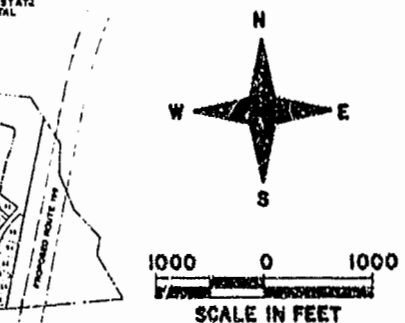
DATE 4/29/94 *[Signature]*
SUBDIVISION AGENT OF JAMES CITY COUNTY

GENERAL NOTES


1. PROPERTY IS ZONED RESIDENTIAL PLANNED COMMUNITY, R-4
2. ALL LOTS ARE TO BE PROVIDED WITH WATER AND SEWER SERVICE BY THE JAMES CITY SERVICE AUTHORITY
3. ALL STREETS ARE TO BE PRIVATELY OWNED AND MAINTAINED
4. ALL LOTS ARE WITHIN THE ORIGINAL BOUNDARY SURVEY OF RECORD
5. FOR THE PURPOSE OF COMPLIANCE WITH BUILDING LOCATIONS REQUIREMENTS PURSUANT TO SECTION 30-218 OF THE JAMES CITY COUNTY ZONING ORDINANCE, BUILDING RESTRICTION LINES, CONSTRUCTION AREA LIMITS, AND SETBACK LINES REFERRED TO THEREIN ARE HEREBY COINCIDENT WITH THE LOT PROPERTY LINES. OWNERS AND BUILDERS ARE REFERRED TO THE "DECLARATION OF PROTECTIVE COVENANTS AND THE SUPPLEMENTAL DECLARATION OF PROTECTIVE COVENANTS, SECTION 10-33, FORD'S COLONY AT WILLIAMSBURG" FOR ADDITIONAL BUILDING RESTRICTIONS AND REGULATIONS IMPOSED BY THE DEVELOPER AND OR HIS ASSIGNS.



INDEX OF SHEETS
1 of 2 COVER SHEET
2 of 2 LOTS 10 - 33



PLANNING NUMBER
P.D. NO. 59 86x87



5248 Olde Towne Road, Suite 1
Williamsburg, Virginia 23188
(804) 253-0040
Fax (804) 220-8994

PLAT OF
FORD'S COLONY
WILLIAMSBURG
SECTION IX-A
LOTS 10 - 33
BERKELEY DISTRICT JAMES CITY COUNTY VIRGINIA



No.	DATE	REVISION / COMMENT / NOTE	BY

Designed SOW	Drawn
Scale 1"=1000'	Date 4/22/94
Project No. 5652	
Drawing No.	
Sht. 1 of 2	

