

SOURCE OF TITLE:

The area embraced within Lot 22 was conveyed to Royce D. & Ann M. Olive by deed recorded December 17, 1993 in Deed Book 661 Page 438. The area embraced in Future Development was conveyed to Adam's Hunt Investment Corporation by deed recorded August 29, 1988 in Deed Book 411, Page 346.

OWNER'S CONSENT:

This boundary line adjustment and lot line extinguishment is with the free consent and in accordance with the wishes and desires of the undersigned owners:

Royce D. Olive
Royce D. Olive

Ann M. Olive
Ann M. Olive

I, Terri S. Harris, a Notary Public, do certify that the persons whose names are signed to the foregoing writing have acknowledged the same before me. Given under my hand this 26 day of January, 1994. My commission expires 1-31-95.

Terri S. Harris
Notary Public

OWNER'S CONSENT:

This boundary line adjustment and lot line extinguishment is with the free consent and in accordance with the wishes and desires of the undersigned owners of Adam's Hunt Investment Corporation.

Carlin A. Nash
Carlin A. Nash

Frances B. Nash
Frances B. Nash


I, Terri S. Harris, a Notary Public, do certify that the persons whose names are signed to the foregoing writing have acknowledged the same before me. Given under my hand this 28 day of January, 1994. My commission expires 1-31-95.

Terri S. Harris
Notary Public

SURVEYOR'S CERTIFICATE

I certify that to the best of my knowledge and belief all the requirements of the Board of Supervisors and ordinances regarding the platting of subdivisions within the county have been complied with.

Charles Reid Sheckler
Charles Reid Sheckler
CLS 1935



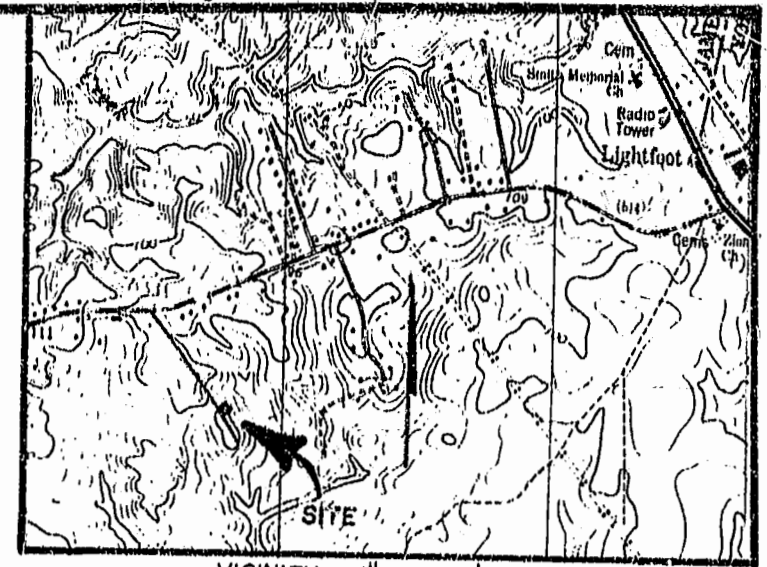
STATE OF VIRGINIA, COUNTY OF JAMES CITY

In the Clerk's Office of the Circuit Court, this 14 day of Feb., 1994, this plat was presented and admitted to the records as the law directs.

TESTE: Milene Stuard, Clerk

Plat Book 58, Page 86

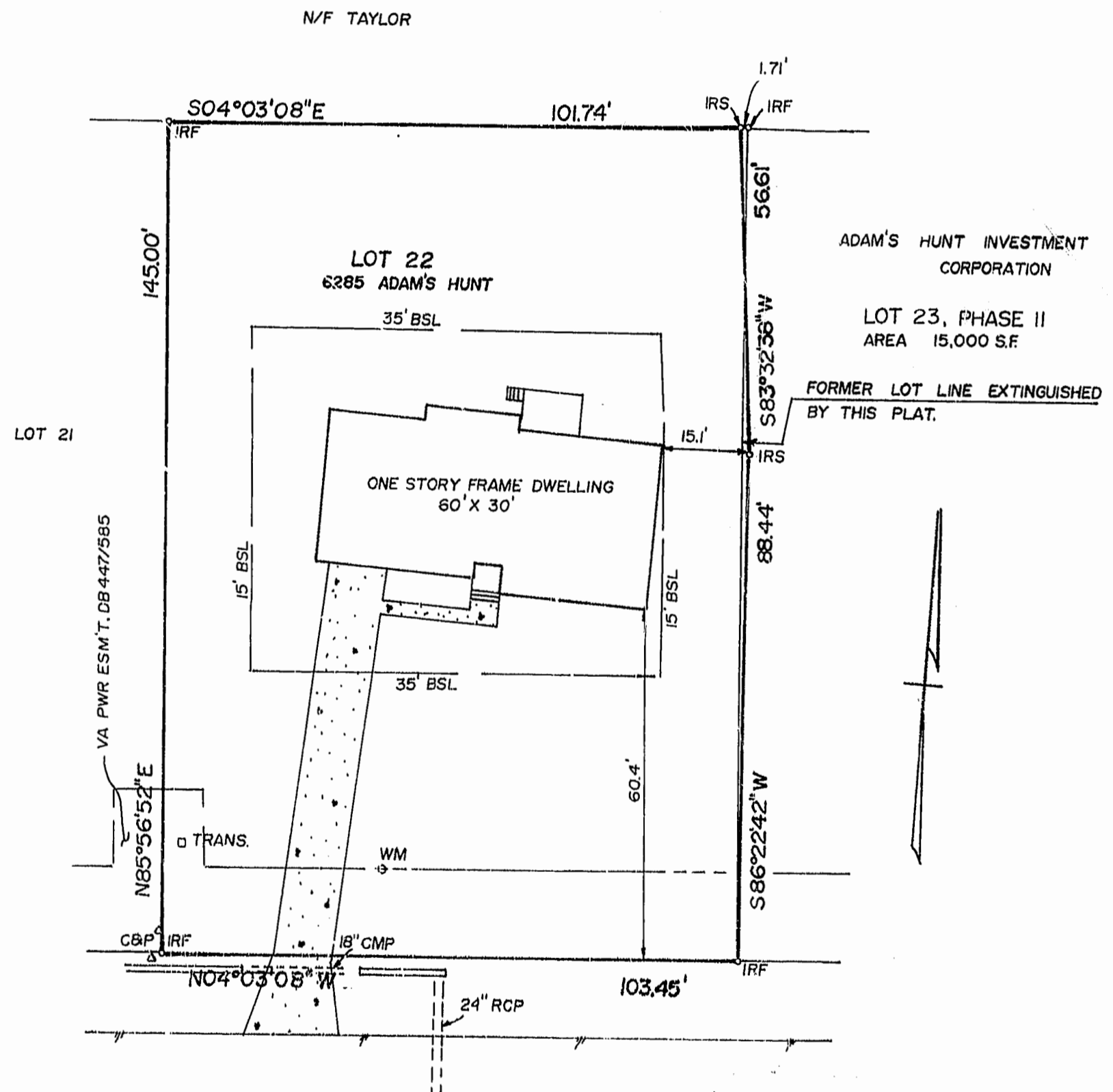
BOOK 58 PAGE 86



LOT 22


FORMER AREA 15,000 S.F. 0.34 AC.

NEW AREA 15,000 S.F. 0.34 AC.



THIS SUBDIVISION IS APPROVED BY THE UNDERSIGNED IN ACCORDANCE WITH EXISTING REGULATIONS AND MAY BE COMMITTED TO RECORD AS THE LAW REQUIRES.

BY [Signature] FOR JAMES CITY COUNTY DATE 2/14/94



Recorded 1:08 p.m.
14th day of Feb 1994
D. B. M. 670 683
Milene Stuard Clerk

BOUNDARY ADJUSTMENT & LOT LINE EXTINGUISHMENT
LOT 22
ADAM'S HUNT, PHASE I
JAMES CITY COUNTY, VIRGINIA

DESIGNED	DRAWN
SCALE	DATE
1"=20'	2/30/93
PROJECT NO.	DRAWING NO.
A5740	

L. V. WOODSON & ASSOCIATES, INC.
ENGINEERS, SURVEYORS & PLANNERS
105 BACON AVENUE
WILLIAMSBURG, VIRGINIA 23185