

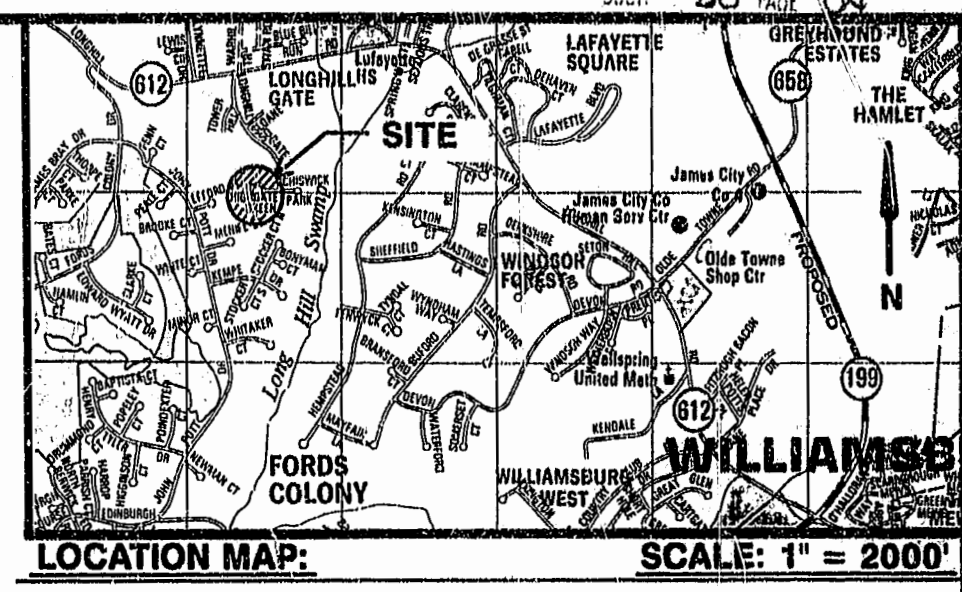
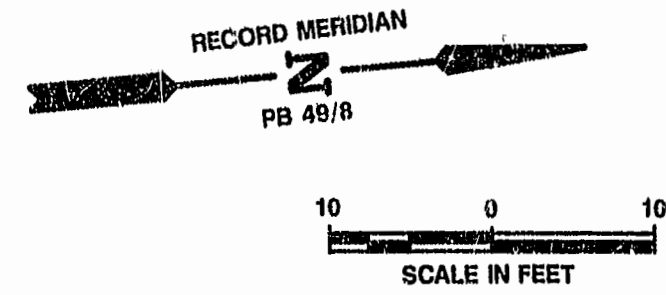
SOURCE OF TITLE

TITLE TO THE PROPERTY SHOWN HEREON STANDS IN THE NAME OF RICHARD R. WALKER AS RECORDED IN JAMES CITY COUNTY DEED BOOK 643, PAGE 830.

OWNER'S CONSENT

THIS BOUNDARY ADJUSTMENT IS WITH THE FREE CONSENT OF THE UNDERSIGNED OWNER AND PROPRIETOR:

Richard R. Walker 1-31-94
 RICHARD R. WALKER DATE
James D. Carter III 1-31-94
 LONGHILL GATE ASSOCIATES, 205 INC., DATE
 GENERAL PARTNERSHIP
 JAMES D. CARTER, III, PRESIDENT



COMMON AREA
 SECTION 1
 LONGHILL GATE ASSOCIATES

NOTARY PUBLIC

I, WILLIAM F. MATTHEW, A NOTARY PUBLIC FOR JAMES CITY COUNTY, VIRGINIA CERTIFY THAT THE PERSONS WHOSE NAMES ARE SIGNED ABOVE HAVE ACKNOWLEDGED THEIR SIGNATURES BEFORE ME ON THIS DATE 1/31/94.

MY COMMISSION EXPIRES ON THIS DATE 9/30/95.
William F. Matthew

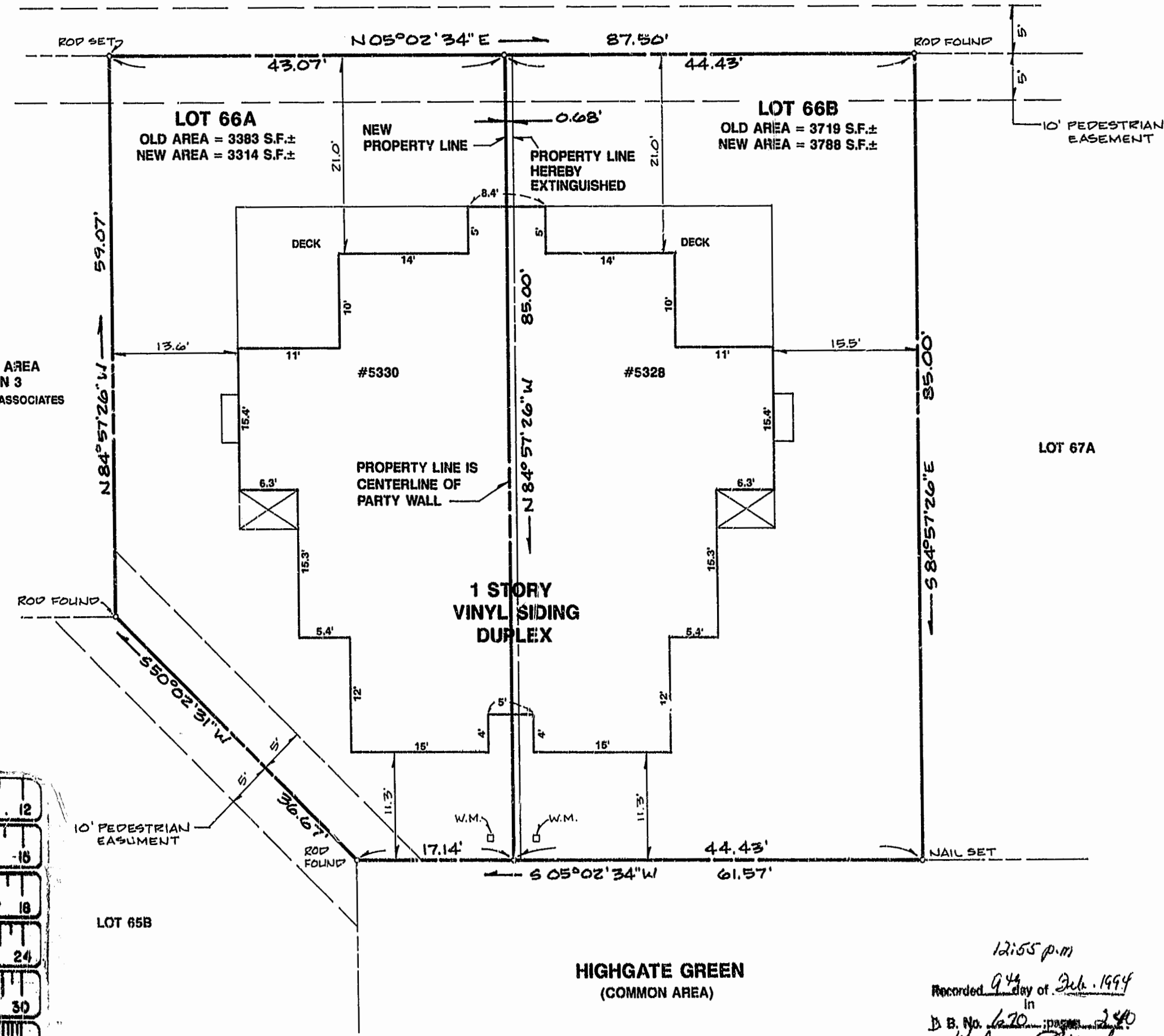
SURVEYOR'S CERTIFICATE

THIS IS TO CERTIFY THAT, TO THE BEST OF MY KNOWLEDGE AND BELIEF, THIS PLAT IS COMPLETE AND CORRECT AND COMPLIES WITH THE ORDINANCES OF JAMES CITY COUNTY.


H. T. Wilson 1-28-94
 DATE COMMON AREA SECTION 3
 LONGHILL GATE ASSOCIATES

APPROVAL


THIS BOUNDARY ADJUSTMENT IS APPROVED BY THE UNDERSIGNED AGENT OF JAMES CITY COUNTY.
[Signature] 2/4/94
 DATE



- NOTES:**
- ZONE R-3
 - TAX PARCELS (31-4)(4-66A & 66B)




12:55 p.m.
 Recorded 94 day of Feb. 1994
 in
 D. B. No. 620 pages 240
William F. Matthew Clerk



5248 Olde Towne Road, Suite 1
 Williamsburg, Virginia 23188
 (804) 253-0040
 Fax (804) 220-8994

PLAT OF BOUNDARY LINE ADJUSTMENT
LOTS 66A & 66B, SECTION 3, LONGHILL GATE
 POWHATAN DISTRICT JAMES CITY COUNTY VIRGINIA



Designed	WFM	Drawn	GMA
Scale	1" = 10'	Date	1/26/94
Project No. 22130			
Drawing No. 1 OF 1			
No.	DATE	REVISION / COMMENT / NOTE	BY

Designed	WFM	Drawn	GMA
Scale	1" = 10'	Date	1/26/94
Project No. 22130			
Drawing No. 1 OF 1			