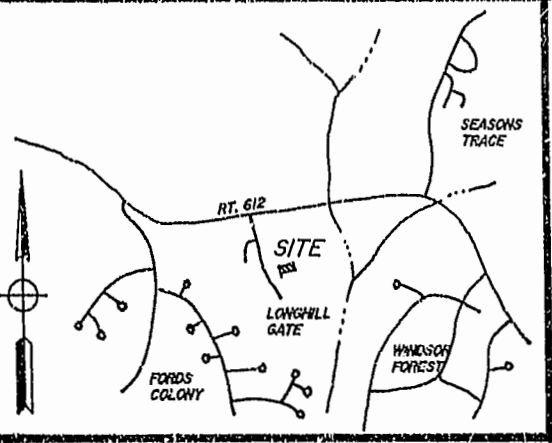


**SOURCE OF TITLE:**

THE PROPERTY SHOWN ON THIS PLAT WAS CONVEYED BY C. T. LEWIS TO LONGHILL GATE ASSOCIATES BY DEED DATED SEPTEMBER 17, 1985 AND RECORDED IN THE OFFICE OF THE CLERK OF THE CIRCUIT COURT OF THE COUNTY OF JAMES CITY IN DEED BOOK 281, PAGE 357.



VICINITY MAP SCALE: 1" = 2,000'

**OWNER'S CONSENT:**

THIS BOUNDARY LINE ADJUSTMENT IS WITH THE FREE CONSENT AND IN ACCORDANCE WITH THE WISHES AND DESIRES OF THE UNDERSIGNED OWNERS. 205, 1st General Partner For Longhill Gate Associates, a limited Partnership, by James D. Carter III signed DATE: 12/23/93

**NOTARY:**

CITY/COUNTY OF James City, Virginia  
 Notary Public in and for the City/County and State aforesaid, do hereby certify that the persons whose names are signed to the foregoing writing have acknowledged the same before me in the City/County aforesaid, given under my name this 23<sup>rd</sup> day of December 1993.  
 My Commission Expires: October 31, 1995  
 Notary: Martin V. Smith

**CERTIFICATE OF APPROVAL:**


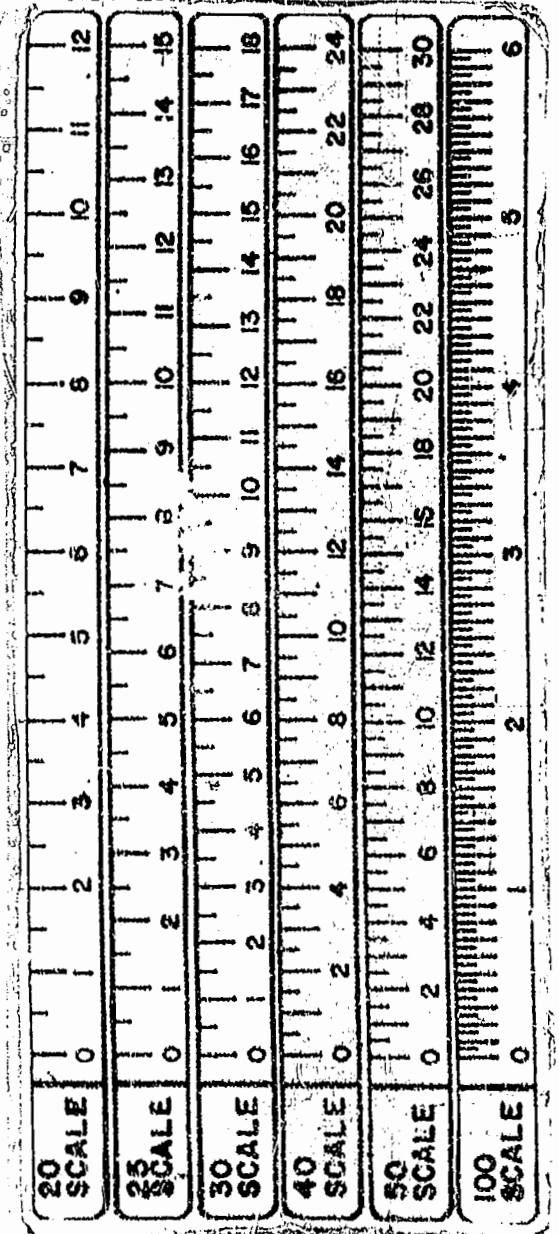
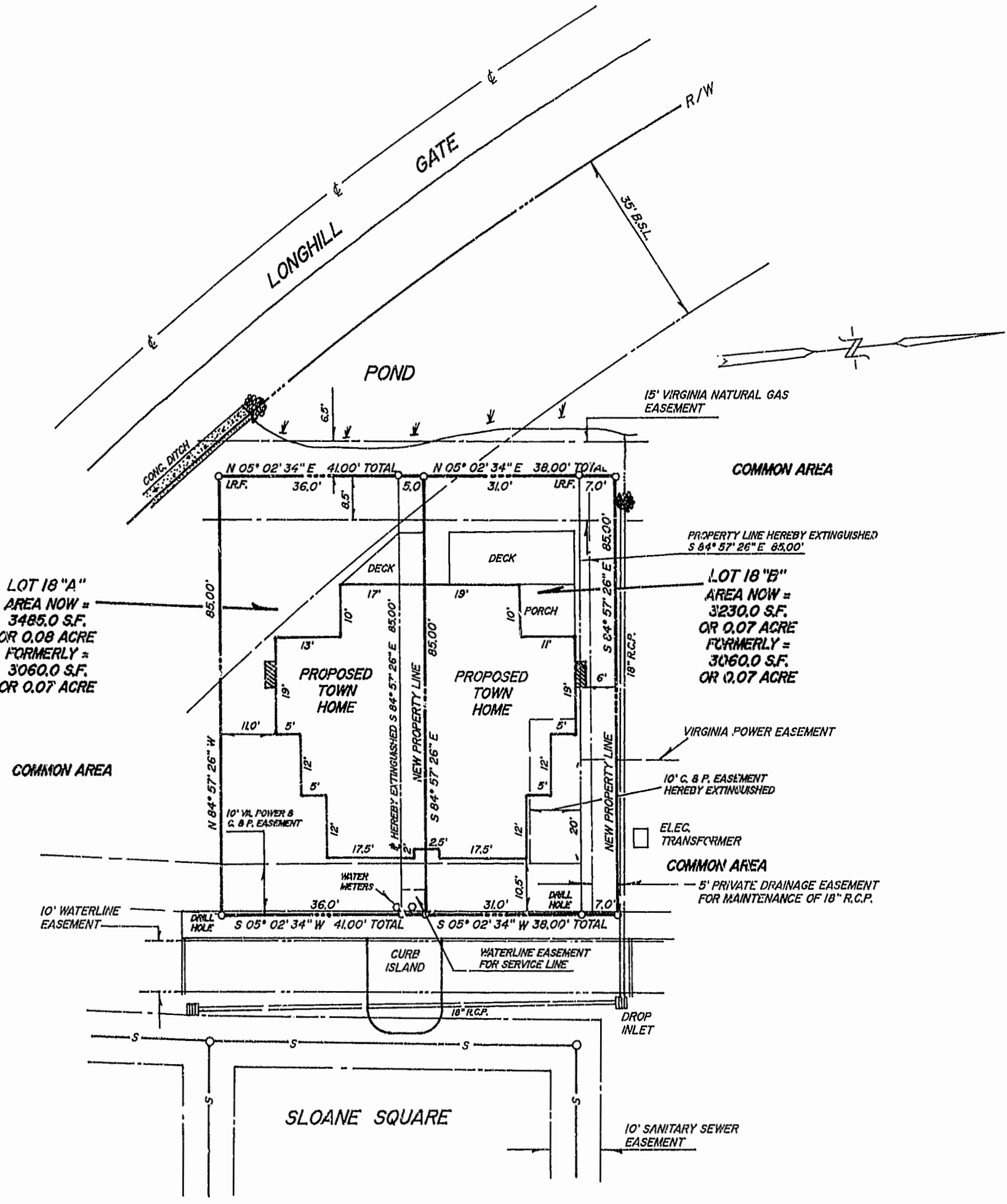
THIS BOUNDARY LINE ADJUSTMENT IS APPROVED BY THE UNDERSIGNED IN ACCORDANCE WITH EXISTING REGULATIONS AND MAY BE COMMITTED TO RECORD.

AGENT OF GOVERNING BODY  
 DATE: 12/28/93

**SURVEYOR'S CERTIFICATE:**

I HEREBY CERTIFY TO THE BEST OF MY KNOWLEDGE OR BELIEF, THIS PLAT COMPLIES WITH ALL THE REQUIREMENTS OF THE BOARD OF SUPERVISORS AND ORDINANCES OF THE COUNTY OF JAMES CITY, REGARDING THE PLATTING OF BOUNDARY LINE ADJUSTMENTS WITHIN THE COUNTY.

SIGNED: Dean E. Raynes  
 DATE: 12/15/93



PREPARED BY  
 H. I. S. LAND SURVEYING  
 ROUTE #60  
 LANEXA, VIRGINIA 23083  
 (804) 966-7017

44  
 10:20 AM  
 1994  
 58 71

BOUNDARY LINE ADJUSTMENT  
 ON PROPERTY STANDING IN THE NAME OF  
 LONGHILL GATE ASSOCIATES  
 BEING  
 LOT 18, SECTION I, LONGHILL GATE  
 LOCATED  
 JAMES CITY COUNTY, VIRGINIA  
 SCALE: 1" = 20' DATE: DECEMBER 15, 1993