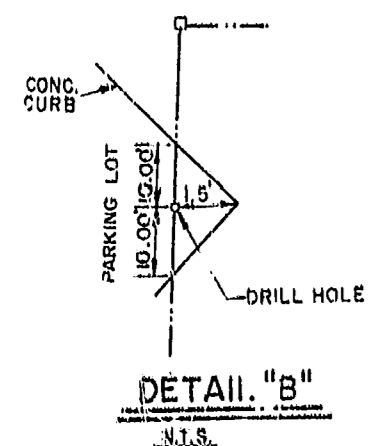


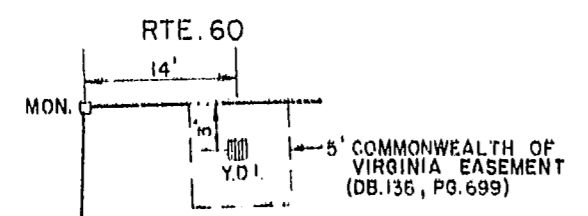
DETAIL "A" N.T.S.

THE PROPERTY EMBRACED WITHIN THE LIMITS OF THIS SURVEY APPEARS TO LIE WITHIN FLOOD ZONE X (AREAS DETERMINED TO BE OUTSIDE 500-YEAR FLOOD PLAIN) ACCORDING TO FEDERAL EMERGENCY MANAGEMENT AGENCY - NATIONAL FLOOD INSURANCE PROGRAM COMMUNITY PANEL NUMBER 510201 0045 B DATED FEBRUARY 6, 1991.

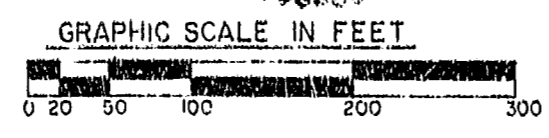
THIS PLAT IS BASED ON INFORMATION FROM FIELD SURVEYS CONDUCTED JUNE 1987 AND SEPTEMBER 1991 AND INFORMATION OF RECORD AS REFERENCED IN COMMONWEALTH LAND TITLE INSURANCE COMPANY COMMITMENT OR931545C.



DETAIL "B" N.T.S.



DETAIL "C" N.T.S.



LEGAL REFERENCE  
PARCEL I DB 340, PG. 134 - OWNER: PIEDMONT ASSOCIATES  
PARCEL II DB 233, PG. 312 - OWNER: MOTEL ASSOCIATES, INC.

SURVEY OF  
FORT MAGRUDER INN AND CONFERENCE CENTER  
JAMES CITY COUNTY, VIRGINIA  
AND  
CITY OF WILLIAMSBURG, VIRGINIA  
DATE: 12/7/93 SCALE: 1" = 100'  
Langley and McDonald  
ENGINEERS-PLANNERS-SURVEYORS  
VIRGINIA BEACH, VIRGINIA  
REVISED 12/16/93

11:31 Am  
Recorded 21<sup>st</sup> day of December, 1993  
D.B. No. 660 pages 611  
Walter Ward Clerk

NOTE WATERLINE SHOWN IN DEED BOOK 158, PAGE 460 RELEASED IN RELEASE BOOK 7, PAGE 225  
NOTE PORTION OF WATERLINE SHOWN IN DEED BOOK 167, PAGE 731 RELEASED IN DEED BOOK 167, PAGE 740 AND DEEMED IN DEED BOOK 175, PAGE 790

55/68A