

L. V. WOODSON & ASSOCIATES, INC.
ENGINEERS, SURVEYORS & PLANNERS
105 BACON AVENUE
WILLIAMSBURG, VIRGINIA 23185

OWNER'S CONSENT:

THIS LOT LINE EXTINGUISHMENT IS WITH THE FREE CONSENT AND IN ACCORDANCE WITH THE WISHES AND DESIRES OF THE UNDERSIGNED OWNERS:

Edward H. Tiller DATE 10/26/93
EDWARD H. TILLER

Joyce A. Tiller DATE 10/26/93
JOYCE A. TILLER

I, Teresa R. Williams, A NOTARY PUBLIC, DO CERTIFY THAT THE PERSONS WHOSE NAMES ARE SIGNED TO THE FOREGOING WRITING HAVE ACKNOWLEDGED THE SAME BEFORE ME IN MY CITY AND STATE AFORESAID. GIVEN UNDER MY HAND THIS 26 DAY OF October, 1993. MY COMMISSION EXPIRES March 31, 1997

Teresa R. Williams
NOTARY PUBLIC

SOURCE OF TITLE:

THE LAND EMBRACED WITHIN LOT 16 & PART OF LOT 17 WAS CONVEYED TO EDWARD H. & JOYCE A. TILLER FROM CHAMP Y. POWELL BY DEED RECORDED DECEMBER 7, 1986 AND RECORDED IN DEED BOOK 76 PAGE 730 IN THE CLERK'S OFFICE, WILLIAMSBURG CIRCUIT COURT.

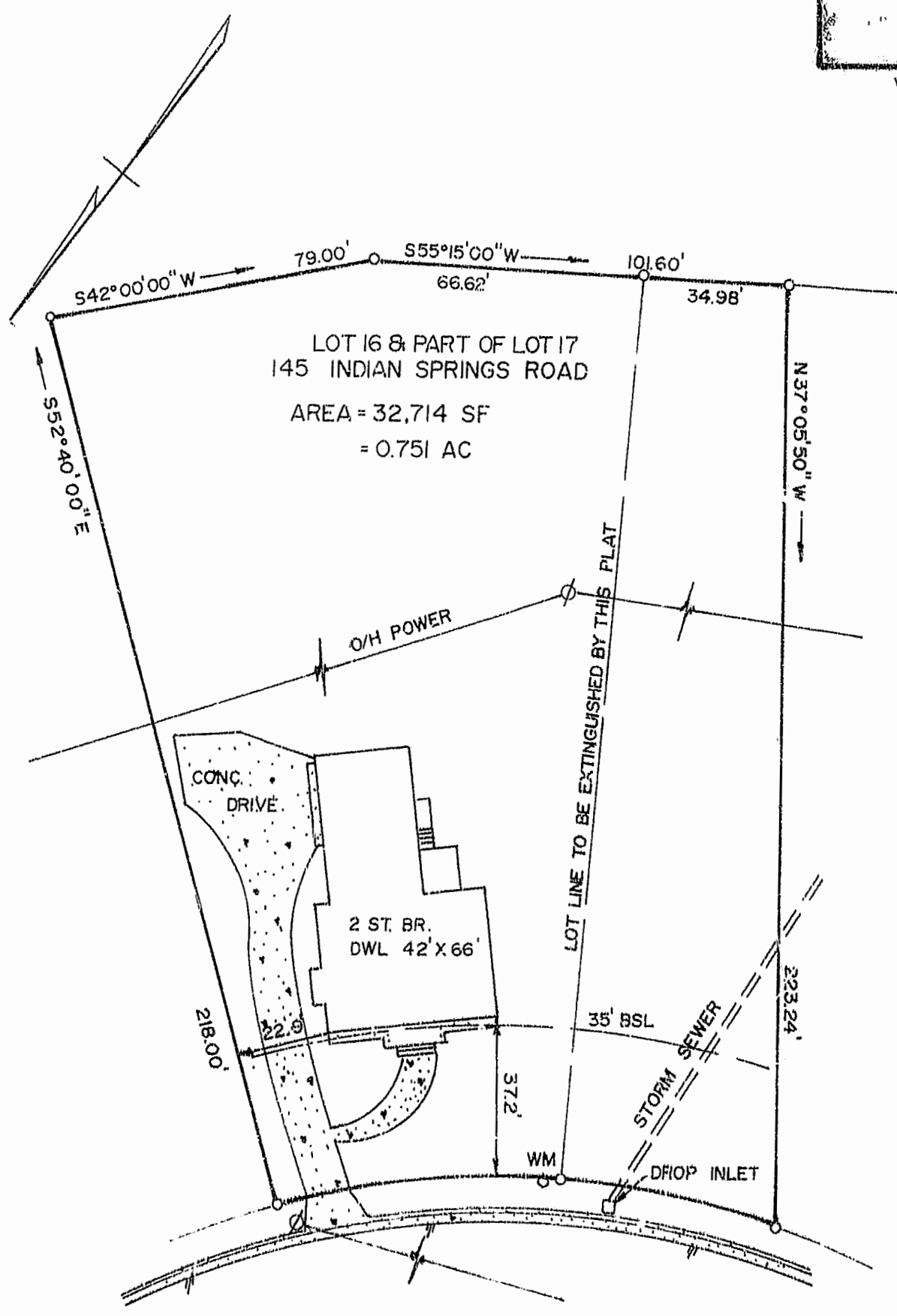
ENGINEER'S CERTIFICATE:

I CERTIFY THAT TO THE BEST OF MY KNOWLEDGE AND BELIEF, ALL OF THE REQUIREMENTS OF THE CITY OF WILLIAMSBURG, VA. REGARDING THE PLATTING OF LAND WITHIN THE CITY HAVE BEEN COMPLIED WITH.
L.V. Woodson #1201

APPROVAL:

THIS PLAT IS APPROVED IN ACCORDANCE WITH EXISTING REGULATIONS AND MAY BE COMMITTED TO RECORD AS THE LAW REQUIRES.

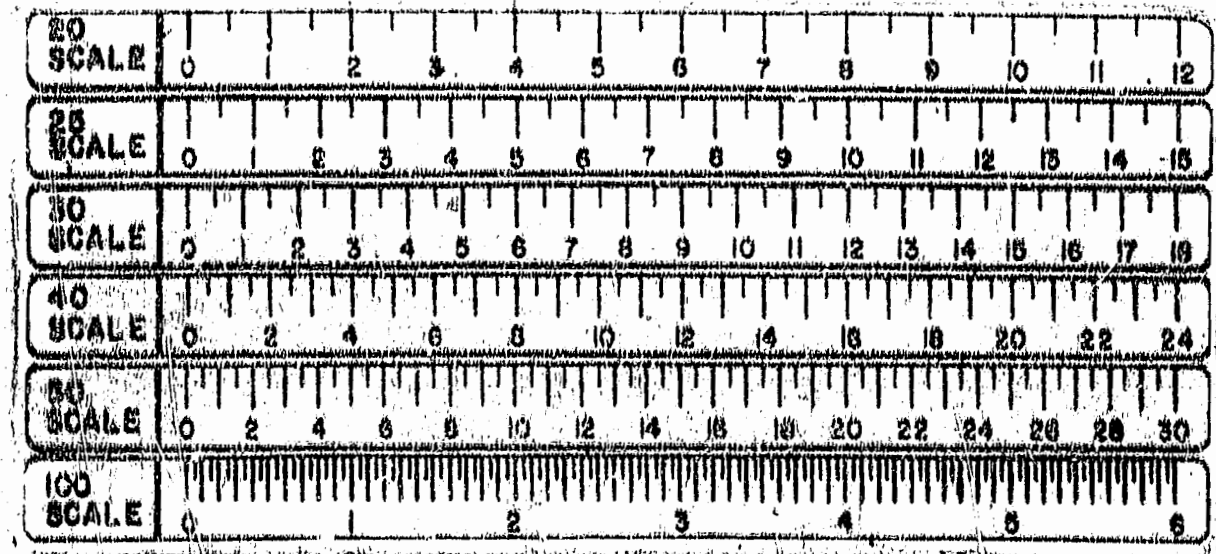
Reed T. Nash DATE 10/26/93
FOR THE CITY OF WILLIAMSBURG, VA.



CURVE DATA
Δ = 36°42'54"
R = 191.47'
L = 122.69'
C = 120.60'
CB = N54°04'14"E


STATE OF VIRGINIA; CITY OF WILLIAMSBURG:
IN THE CLERK'S OFFICE OF THE CIRCUIT COURT, THIS 27th DAY OF October, 1993 THIS MAP WAS PRESENTED AND ADMITTED TO THE RECORDS AS THE LAW DIRECTS.

TESTE: W. S. Ward CLERK
PLAT BOOK 58 PAGE 48



8:57 AM
27th October, 1993
106
W. S. Ward

PLAT OF LOT LINE EXTINGUISHMENT
LOT 16 & PART OF LOT 17
INDIAN SPRINGS SUBDIVISION
CITY OF WILLIAMSBURG, VIRGINIA



DESIGNED	DRAWN	BY
Scale	Date	
1" = 30'	10/25/93	
Project No.		
A4221		
Drawing No.		
A4221-1		