

SURVEYOR'S CERTIFICATE
 I HEREBY CERTIFY THAT TO THE BEST OF MY KNOWLEDGE AND BELIEF, ALL OF THE REQUIREMENTS OF THE APPLICABLE CODES AND REGULATIONS OF THE CITY OF WILLIAMSBURG, VIRGINIA, REGARDING THE PLATTING OF SUBDIVISIONS WITHIN THE CITY HAVE BEEN COMPLIED WITH.
 GIVEN UNDER MY HAND THIS 17th DAY OF MAY, 1993.
Stephen R. Rouse
 LAND SURVEYOR



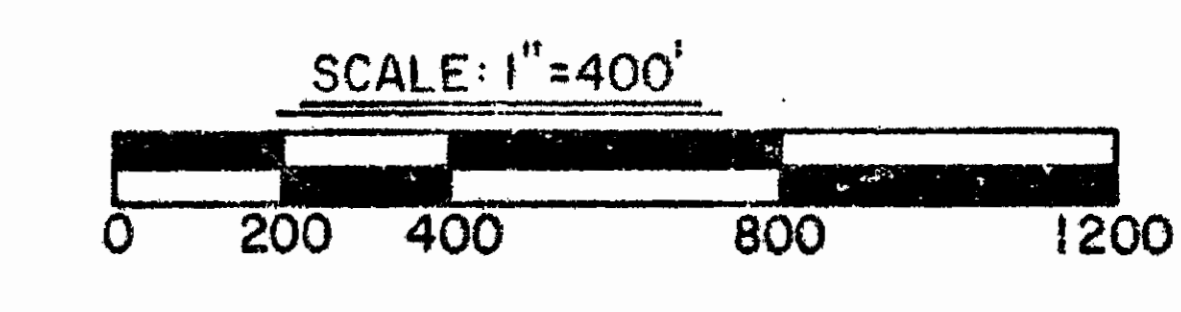
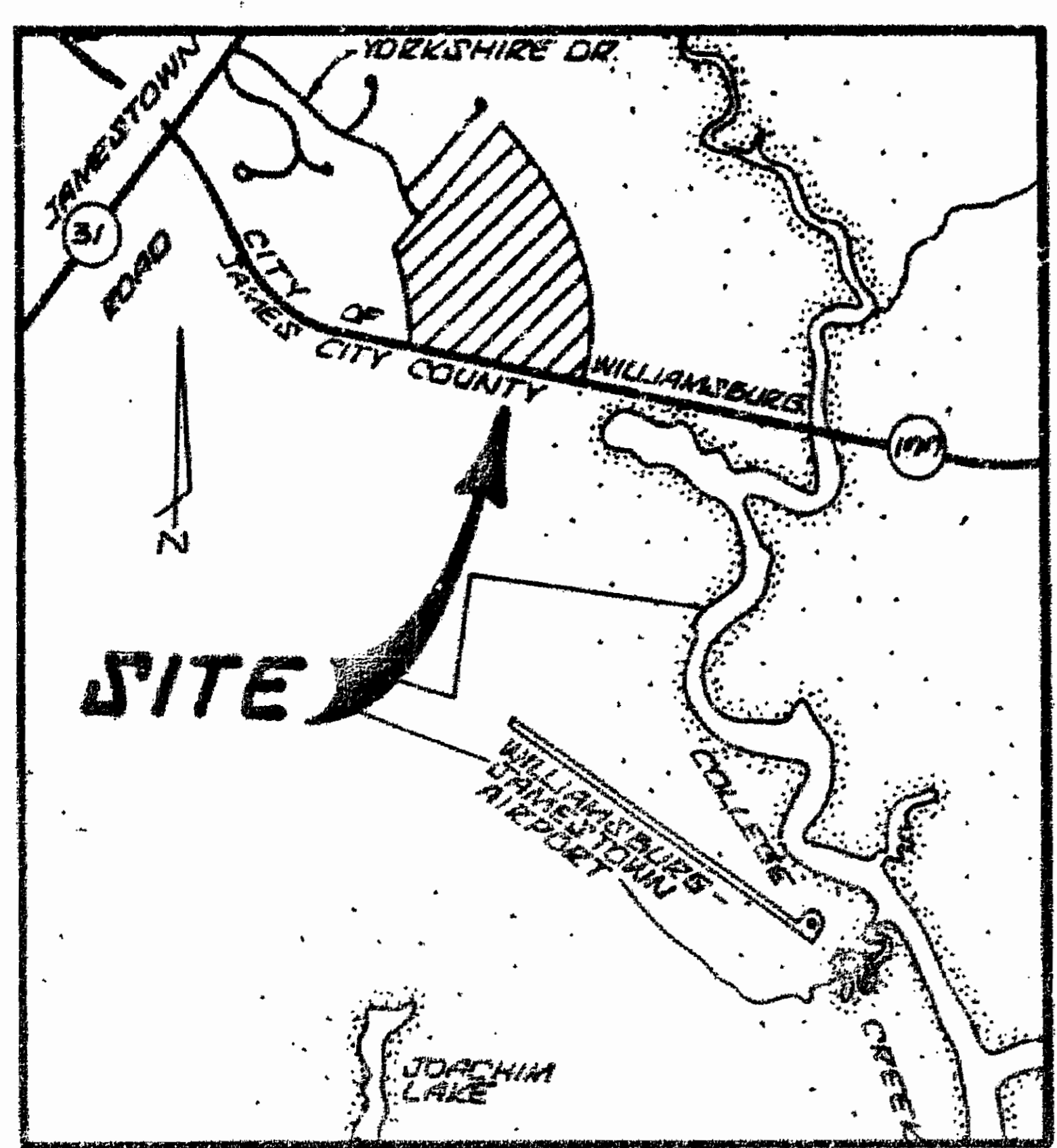
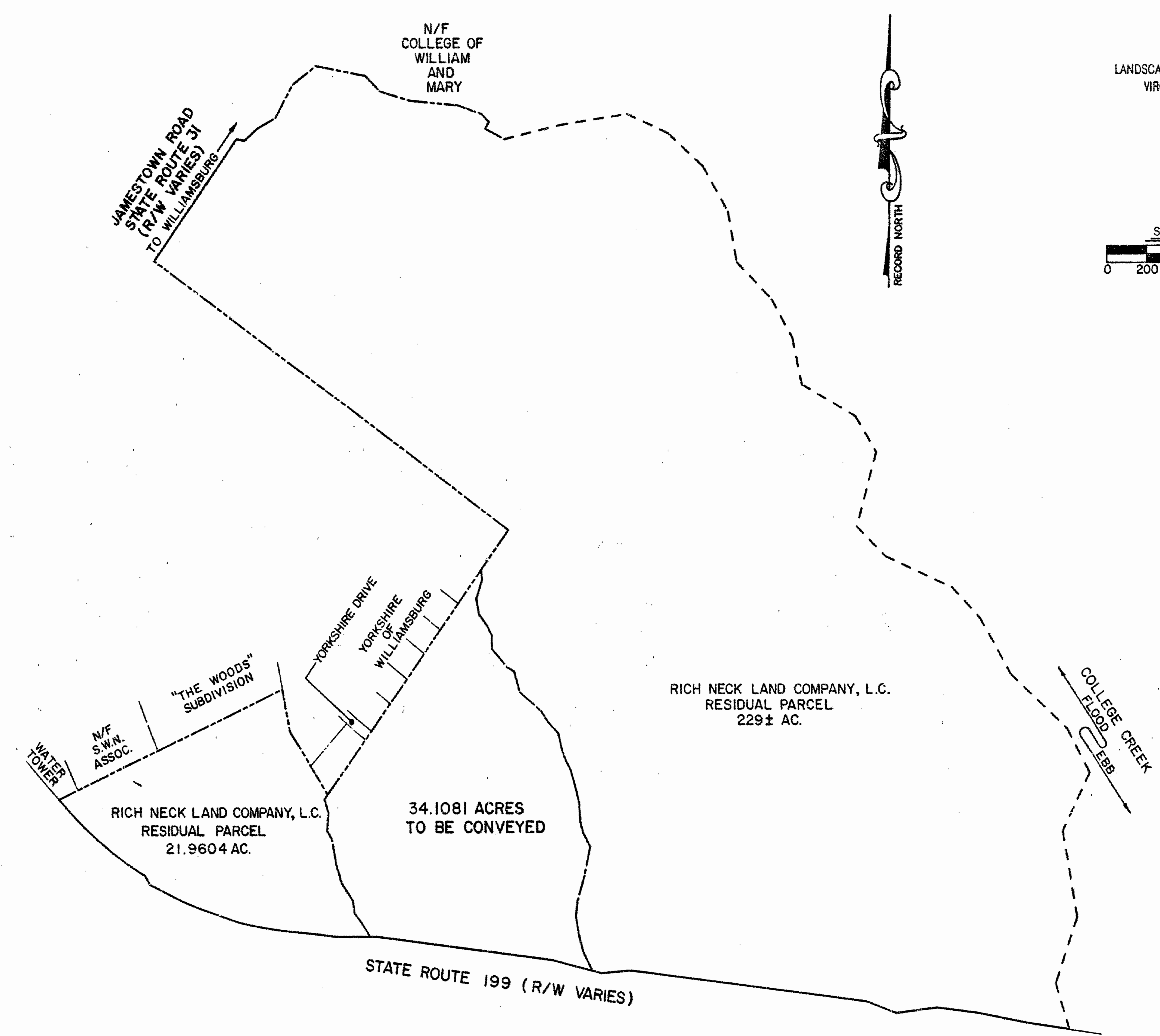
OWNER'S CERTIFICATE
 THIS SUBDIVISION OF PROPERTY SHOWN HEREON IS WITH THE FREE CONSENT AND IN ACCORDANCE WITH THE DESIRE OF THE UNDERSIGNED OWNER.
 RICH NECK LAND COMPANY, L.C.
 BY: *[Signature]*

STATE OF VIRGINIA AT LARGE
 CITY OF Williamsburg TO WIT:
 I, Jean Babcock Hickers, A NOTARY PUBLIC IN AND FOR THE CITY AND STATE AFORESAID, DO HEREBY CERTIFY THAT Rich Neck Land Company, L.C. WHOSE NAME IS SIGNED TO THE FOREGOING WRITING BEARING DATE OF THE 17th DAY OF May, 1993, HAVE ACKNOWLEDGED THE SAME BEFORE ME IN MY CITY AND STATE AFORESAID.
 GIVEN UNTO MY HANDS THIS 19th DAY OF May, 1993. MY COMMISSION EXPIRES 2/29/96
Jean Babcock Hickers
 NOTARY PUBLIC

CERTIFICATE OF APPROVAL
 THIS SUBDIVISION OF PROPERTY AS SHOWN HEREON IS APPROVED BY THE UNDERSIGNED IN ACCORDANCE WITH EXISTING SUBDIVISION REGULATIONS AND MAY BE ADMITTED TO RECORD.
May 21, 1993 *Kevin T. Rich*
 DATE AGENT OR REPRESENTATIVE OF GOVERNING BODY

STATE OF VIRGINIA, CITY OF WILLIAMSBURG
 IN THE CLERK'S OFFICE OF THE CIRCUIT COURT OF THE CITY OF WILLIAMSBURG THIS 23 DAY OF June, 1993. THE MAP SHOWN HEREON WAS PRESENTED AND ADMITTED TO THE RECORD AS THE LAW DIRECTS.
[Signature]
 TESTE *[Signature]* CLERK
 PLAT BOOK 57, PAGE 61+62

57-61
 PLAT OF 34.1081 ACRES
 TO BE CONVEYED TO
 McCALE DEVELOPMENT CORPORATION
 BEING A SUBDIVISION OF PROPERTY OF
 RICH NECK LAND COMPANY, L.C.
 WILLIAMSBURG, VIRGINIA
 MAY 13, 1993
 LANGLEY and McDONALD, P.C.
 ENGINEERS-PLANNERS-SURVEYORS
 LANDSCAPE ARCHITECTS-ENVIRONMENTAL CONSULTANTS
 VIRGINIA BEACH AND WILLIAMSBURG, VIRGINIA
 SHEET 1 OF 2



10:00 PM
 Date of issue: 2nd June 1993
 B.E. 104
[Signature]