

SOURCE OF TITLE:

THE LAND EMBRACED WITHIN THIS SUBDIVISION WAS CONVEYED TO BRADLEY A. HIRZ AND SANDRA E. HIRZ BY DEED DATED JANUARY 19, 1989 AND RECORDED IN DEED BOOK 87, PAGE 345 IN THE CLERK'S OFFICE, JAMES CITY COUNTY CIRCUIT COURT.

OWNER'S CONSENT

THIS SUBDIVISION IS WITH THE FREE CONSENT AND IN ACCORDANCE WITH THE WISHES AND DESIRES OF THE UNDERSIGNED OWNERS.

Bradley A. Hirz DATE 12/23/92
Sandra E. Hirz DATE 12/23/92

I, Nanda S. Masi, A NOTARY PUBLIC, DO CERTIFY THAT THE PERSONS WHOSE NAMES ARE SIGNED TO THE FOREGOING WRITING HAVE ACKNOWLEDGED THE SAME BEFORE ME IN MY CITY AND STATE AFORESAID, GIVEN UNDER MY HAND THIS 23RD DAY OF December, 1992

MY COMMISSION EXPIRES 9/30/94

SURVEYOR'S CERTIFICATE:

I CERTIFY THAT TO THE BEST OF MY KNOWLEDGE AND BELIEF, ALL THE REQUIREMENTS OF THE CITY COUNCIL AND THE ORDINANCES OF THE CITY OF WILLIAMSBURG, VA. REGARDING THE PLATTING OF SUBDIVISIONS WITHIN THE CITY HAVE BEEN COMPLIED WITH.

L. V. Woodson #1201 DATE 12-17-92
 L. V. WOODSON, CLS 1201

CITY OF WILLIAMSBURG, VA APPROVAL

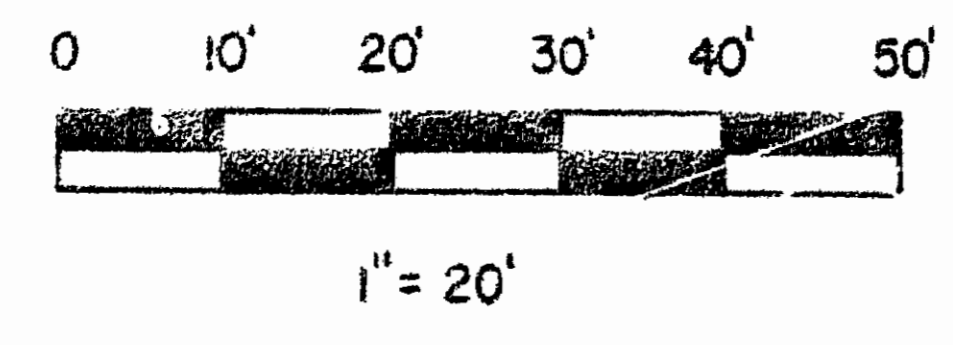
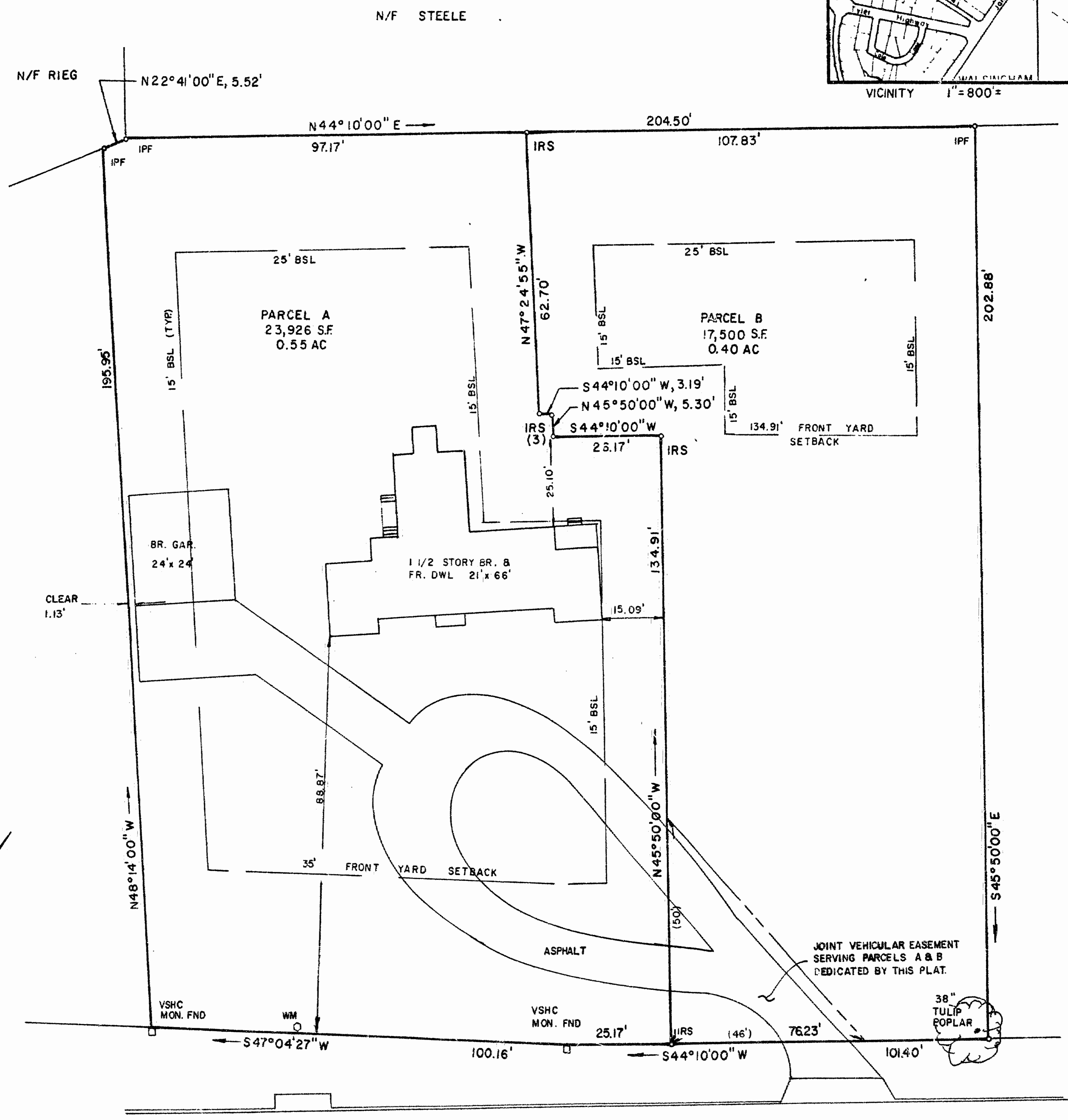
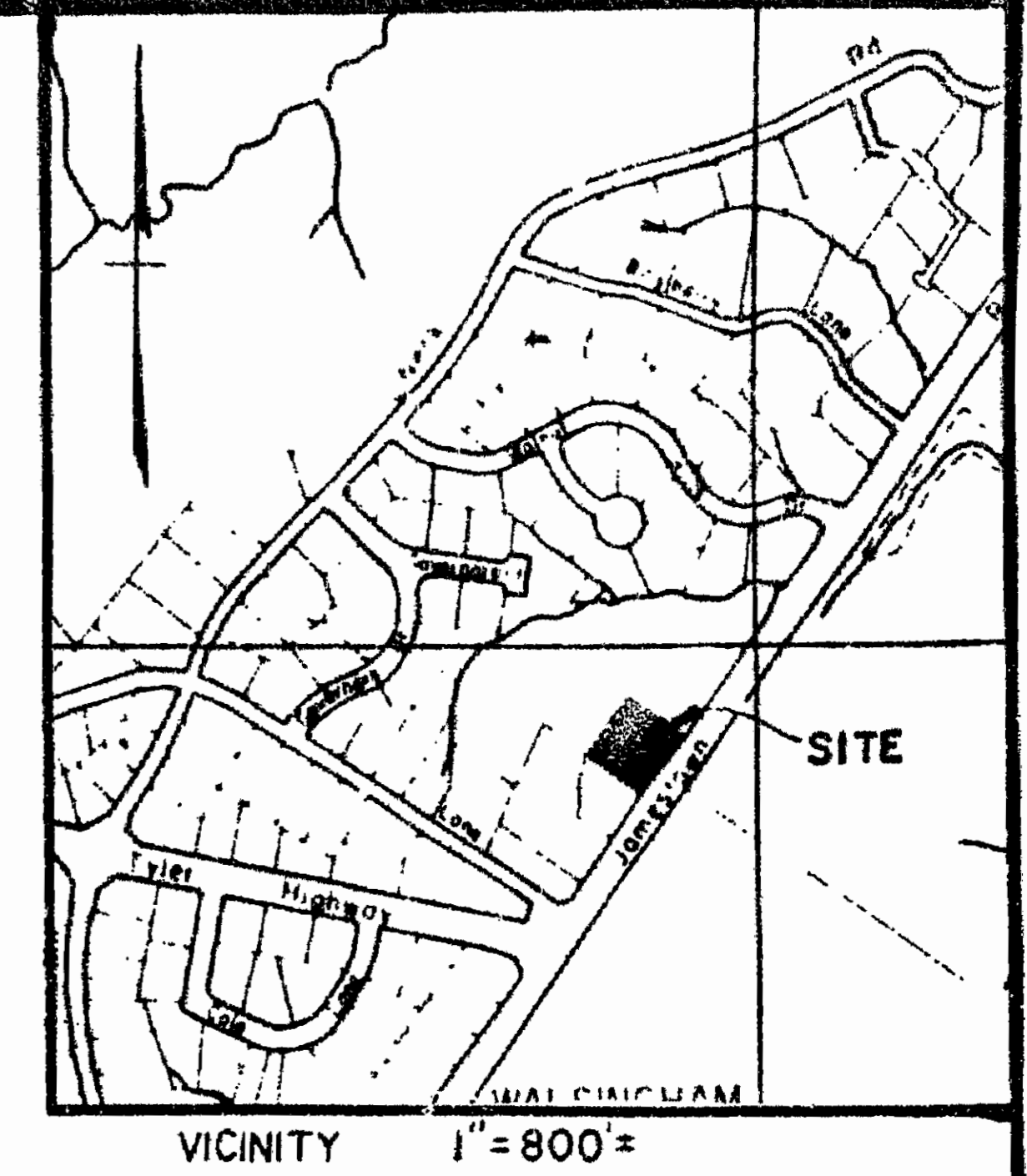
THIS SUBDIVISION IS APPROVED BY THE UNDERSIGNED IN ACCORDANCE WITH EXISTING LAWS AND MAY BE COMMITTED TO RECORD AS THE LAW REQUIRES.

Kevin T. Heh DATE 1/19/93
 FOR THE CITY OF WILLIAMSBURG, VA

STATE OF VIRGINIA: CITY OF WILLIAMSBURG
 IN THE CLERK'S OFFICE OF THE CIRCUIT COURT, THIS 19TH DAY OF January, 1993 THIS MAP WAS PRESENTED AND ADMITTED TO RECORD AS THE LAW DIRECTS.

TESTE: Chene Sward CLERK

PLAT BOOK 56 PAGE 85




JAMESTOWN ROAD
 S.R. 5 & 31
 R/W VARIES

3:50
 Recorded 19th day of January, 1993
 in
 B. No. 102; pages 32
Chene Sward Clerk

L. V. WOODSON & ASSOCIATES, INC.
 ENGINEERS, SURVEYORS & PLANNERS
 105 BACON AVENUE
 WILLIAMSBURG, VIRGINIA 23185

HIRZ SUBDIVISION
RECORD PLAT
 WILLIAMSBURG VIRGINIA



NO.	DATE	REVISION / COMMENT / NOTE
1	12/23/92	PER OWNER'S COMMENTS
2	12/24/92	PER CITY COMMENTS

Designed	Drawn
Scale	Date
1" = 20'	12/17/92
Project No.	
A5002	
Drawing No.	
A5002-3	