

LOCATION MAP SCALE 1"=2000'

OWNER'S CERTIFICATE

THE SUBDIVISION OF LAND SHOWN ON THIS PLAT AND KNOWN AS "SUBDIVISION OF THE PROPERTY OF LINDA COWLES HENDERSON" IS WITH THE FREE CONSENT AND IN THE ACCORDANCE WITH THE DESIRE OF THE UNDERSIGNED OWNER(S), PROPRIETER(S) AND OR TRUSTEE(S).
 DATE 11/13/1992 *Linda Cowles Henderson*
 DATE _____

CERTIFICATE OF NOTARIZATION

STATE OF ~~Virginia~~ Florida
 CITY/COUNTY OF Levy, Cedar Key Fl.
 A NOTARY PUBLIC IN AND FOR THE CITY/COUNTY AND STATE AFORESAID, DO HEREBY CERTIFY THAT THE PERSON(S) WHOSE NAMES ARE SIGNED TO THE FOREGOING WRITING HAVE ACKNOWLEDGED THE SAME BEFORE ME IN THE CITY/COUNTY AFORESAID, GIVEN UNDER MY HAND THIS 13th DAY OF November, 19 92. MY COMMISSION EXPIRES 12/31/94.
Lynn D. Evans
 Notary Public
 My Comm. Expires 12/31/94
 Notary Public

CERTIFICATE OF SOURCE OF TITLE

THE PROPERTY SHOWN ON THIS PLAT WAS CONVEYED BY THOMAS BRANTLEY HENDERSON JR. & LINDA COWLES HENDERSON TO LINDA COWLES HENDERSON BY DEED DATED MAY 20, 1983 AND RECORDED IN THE OFFICE OF THE CLERK OF CIRCUIT COURT OF THE COUNTY OF JAMES CITY IN DEED BOOK 31 PAGE 587.

ENGINEERS OR SURVEYOR'S CERTIFICATE

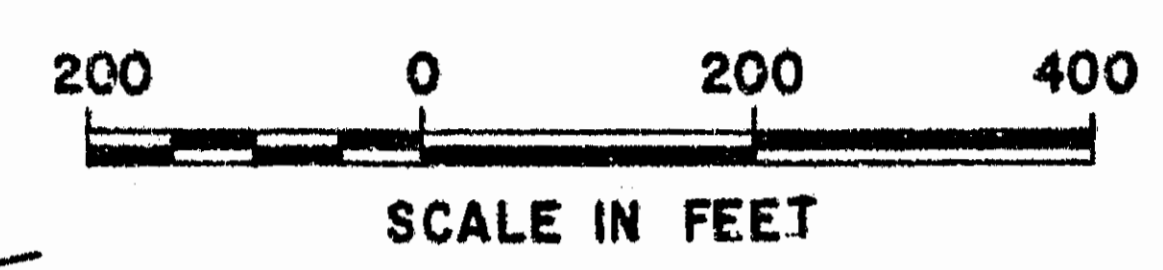

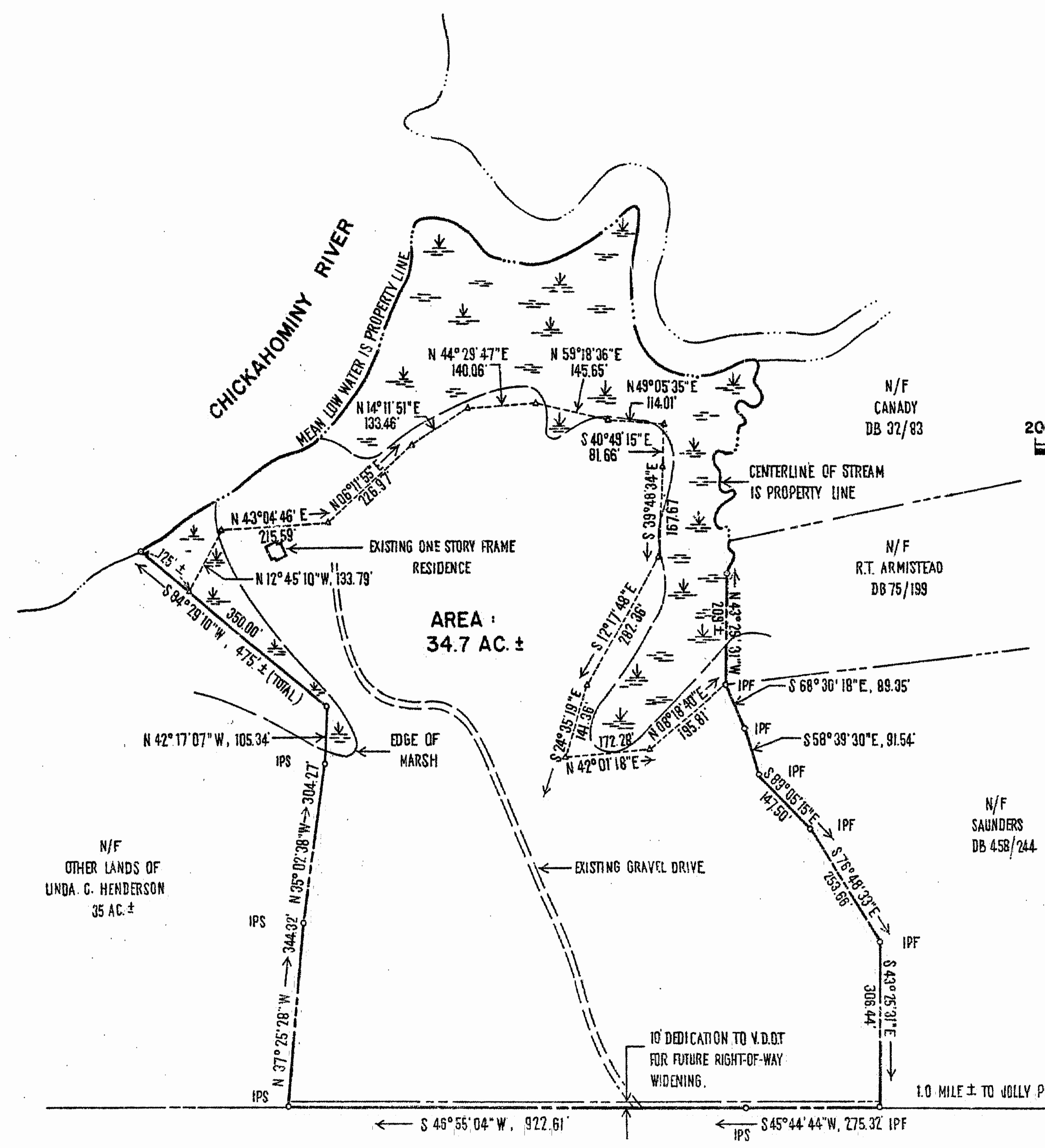
I HEREBY CERTIFY THAT TO THE BEST OF MY KNOWLEDGE OR BELIEF, THIS PLAT COMPLIES WITH ALL OF THE REQUIREMENTS OF THE BOARD OF SUPERVISORS AND ORDINANCES OF THE COUNTY OF JAMES CITY, VIRGINIA, REGARDING THE PLATTING OF SUBDIVISIONS WITHIN THE COUNTY.
 DATE 7/31/92 *Lynn D. Evans*
 LYNN D. EVANS, C.L.S.

CERTIFICATE OF APPROVAL

THIS SUBDIVISION IS APPROVED BY THE UNDERSIGNED IN ACCORDANCE WITH EXISTING SUBDIVISION REGULATIONS AND MAY BE ADMITTED TO RECORD.
 DATE 8/13/92 *Lynn D. Evans*
 VIRGINIA DEPARTMENT OF TRANSPORTATION
 DATE 11/24/92 *James H. Douglas*
 VIRGINIA DEPARTMENT OF HEALTH
 DATE 11/24/92 *[Signature]*
 SUBDIVISION AGENT OF JAMES CITY COUNTY

STATE OF VIRGINIA, JAMES CITY COUNTY

IN THE CLERK'S OFFICE OF THE CIRCUIT COURT FOR THE COUNTY OF JAMES CITY THE _____ DAY OF _____, 19 _____ THIS MAP WAS PRESENTED AND ADMITTED TO RECORD AS THE LAW DIRECTS IN PLAT BOOK _____, PAGE _____
 TESTE BY _____ CLERK



Recorded 24 day of NOV 1992 2:50 pm
 D.B. No. 593 pages 82
Wileen Swart Clerk

PROPERTY IS OF TAX PARCEL NO. (34-2)(1-1)
 PROPERTY IS ZONED A-1 (GENERAL AGRICULTURAL DISTRICT)

1 of 1	5144	THE DEYOUNG-JOHNSON GROUP, INC. ENGINEERS-ARCHITECTS-SURVEYORS P.O. BOX 197 WILLIAMSBURG, VIRGINIA 23187 (804) 253-0573	LYNN D. EVANS CERTIFICATE NO. 1279 CERTIFIED LAND SURVEYOR	DB 91, PG 567	SUBDIVISION OF THE PROPERTY OF LINDA COWLES HENDERSON
				FB M7/34	
DATE JULY 30, 1992		DESIGNED L.D.E.	DRAWN B.M.B.	SCALE 1"=200'	

