


LABEL	RADIUS	CENTRAL ANGLE	ARC LENGTH	CHORD LENGTH	CHORD BEARING
C1	1000.00	08° 00' 39"	139.81	139.68	N 65° 16' 12" E
C2	1000.00	08° 44' 35"	152.58	152.45	N 73° 38' 48" E
C3	1000.00	02° 03' 46"	36.00	36.00	N 79° 02' 58" E
C4	800.00	10° 50' 22"	151.35	151.12	N 74° 39' 41" E
C5	400.00	16° 34' 05"	115.32	114.92	N 77° 30' 12" E
C6	400.00	26° 44' 16"	144.78	143.95	N 5° 23' 27" E
C7	350.00	26° 19' 15"	160.78	159.37	N 74° 24' 05" E
C8	350.00	20° 26' 57"	124.92	124.25	N 71° 27' 56" E
C9	550.00	43° 35' 19"	418.42	408.40	N 58° 53' 45" E

LABEL	BEARING	DISTANCE
T1	N 85° 01' 19" E	2.46
T2	N 65° 01' 19" E	20.00
T3	N 53° 18' 36" E	19.00
T4	N 38° 05' 05" E	57.18
T5	N 48° 58' 00" E	48.00
T6	S 82° 13' 40" E	7.30
T7	S 07° 48' 20" W	60.06
T8	N 24° 58' 41" W	10.00
T9	N 20° 43' 28" W	10.00



SURVEYOR'S CERTIFICATE
I hereby certify that to the best of my knowledge and belief, all of the requirements of the applicable codes and regulations of the City of Williamsburg, Virginia, regarding the preparation of plats within the City have been complied with.
Given under my hand this 5th day of May, 1992.

Charles P. Anderson
State Certified Land Surveyor

OWNER'S CERTIFICATE
This waterline easement plat as shown hereon is with the free consent and in accordance with the desires of the undersigned Owner.

By: *William S. Gardner*

STATE OF Virginia TO WIT:
CITY OF Williamsburg

I, Lorraine B. Tooley, a Notary Public in and for the City and State aforesaid, do hereby certify that

William S. Gardner whose names are signed to the foregoing writing bearing date of the 5th day of May have acknowledged the same before me in my City and State aforesaid.


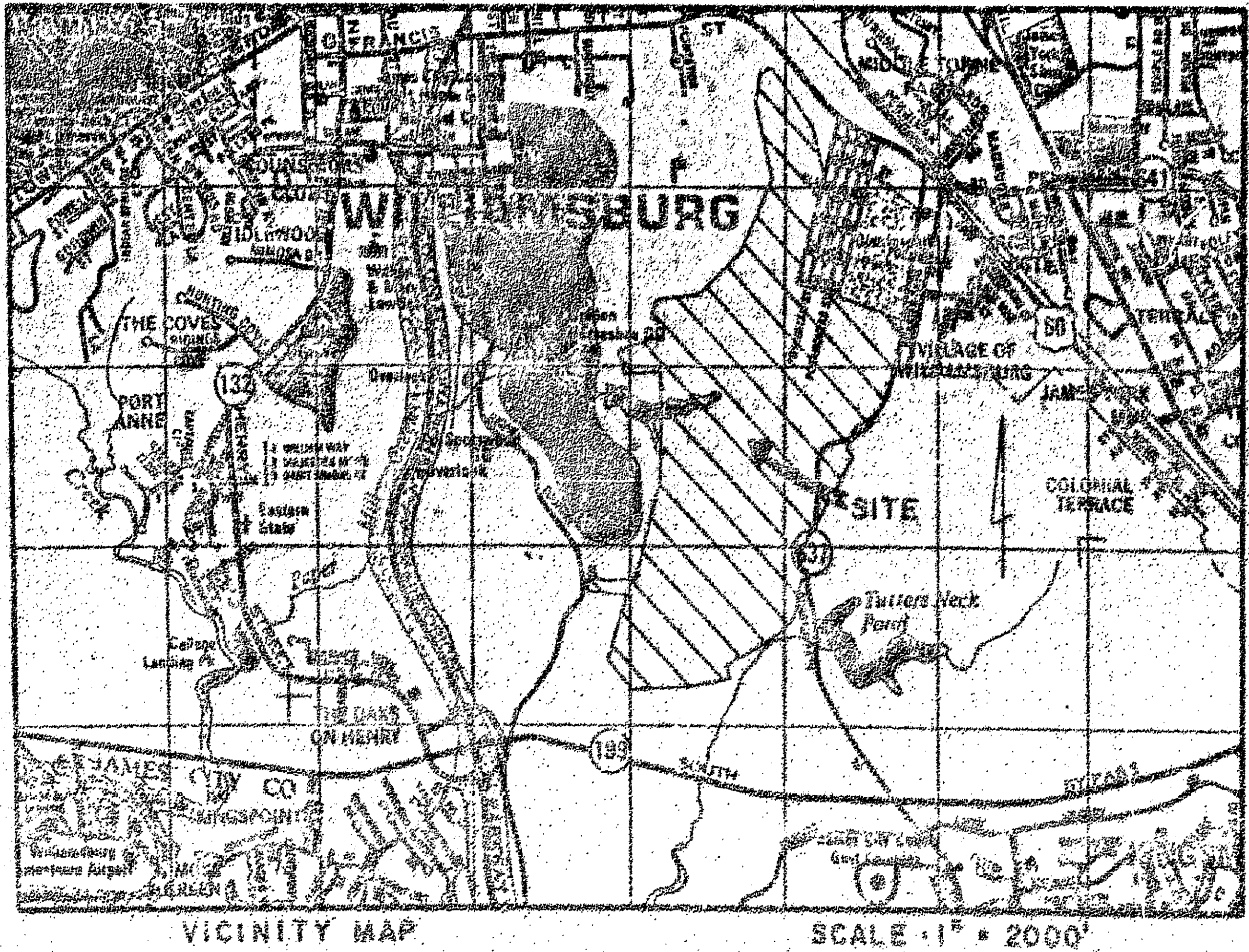
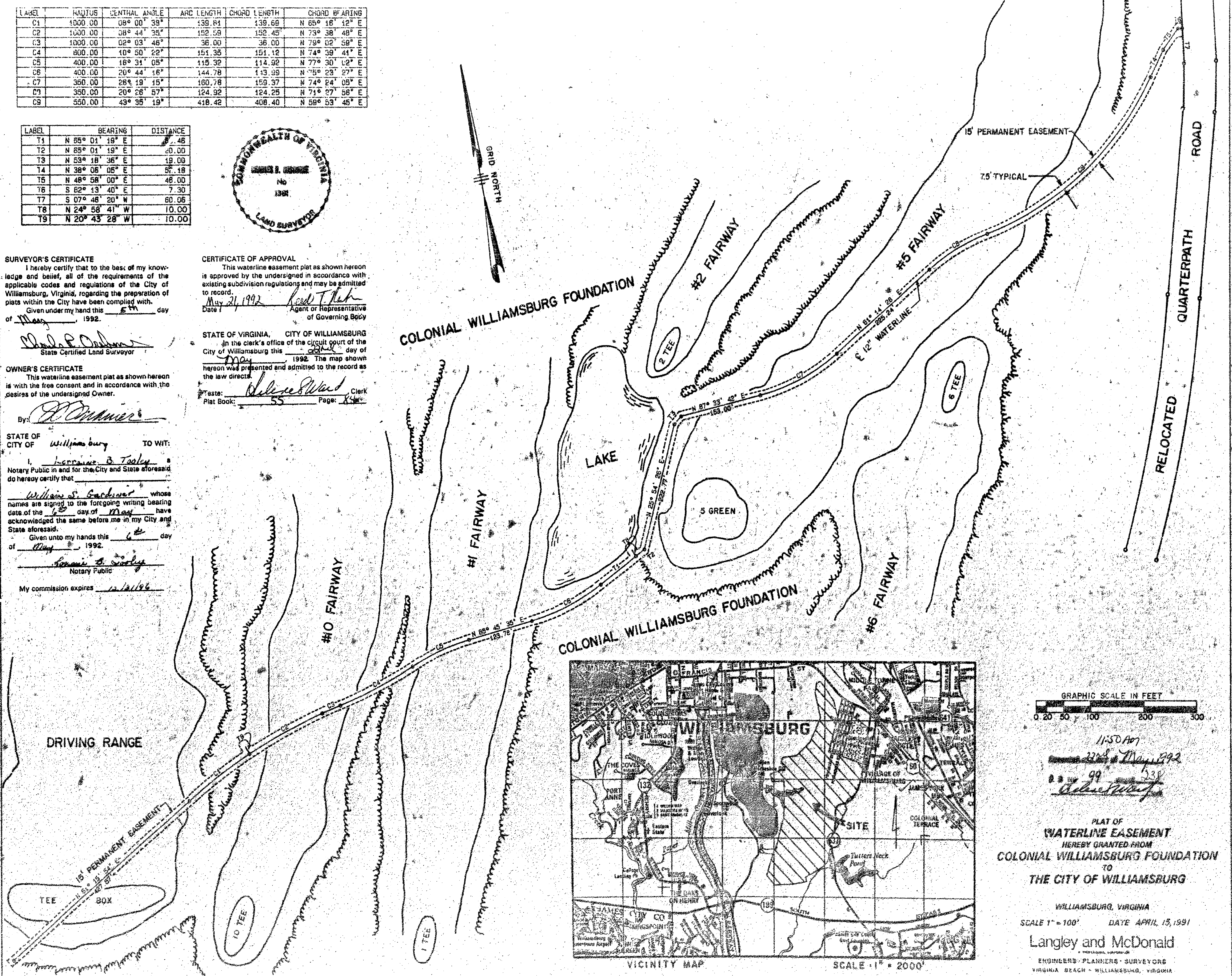
Given unto my hands this 6th day of May, 1992.

Lorraine B. Tooley
Notary Public

My commission expires 12/12/96

CERTIFICATE OF APPROVAL
This waterline easement plat as shown hereon is approved by the undersigned in accordance with existing subdivision regulations and may be admitted to record.
Date: May 27, 1992
Robert T. Rich
Agent or Representative of Governing Body

STATE OF VIRGINIA, CITY OF WILLIAMSBURG
In the clerk's office of the circuit court of the City of Williamsburg this 5th day of May, 1992. The map shown hereon was presented and admitted to the record as the law directs.
Waste: Delores Ward Clerk
Plat Book: 55 Page: 84



1150 A7
2328 of May 1992
99 538
Robert T. Rich

PLAT OF
WATERLINE EASEMENT
HEREBY GRANTED FROM
COLONIAL WILLIAMSBURG FOUNDATION
TO
THE CITY OF WILLIAMSBURG

WILLIAMSBURG, VIRGINIA
SCALE 1" = 100' DATE APRIL 15, 1991
Langley and McDonald
ENGINEERS - PLANNERS - SURVEYORS
VIRGINIA BEACH - WILLIAMSBURG, VIRGINIA