

LOT CURVE DATA



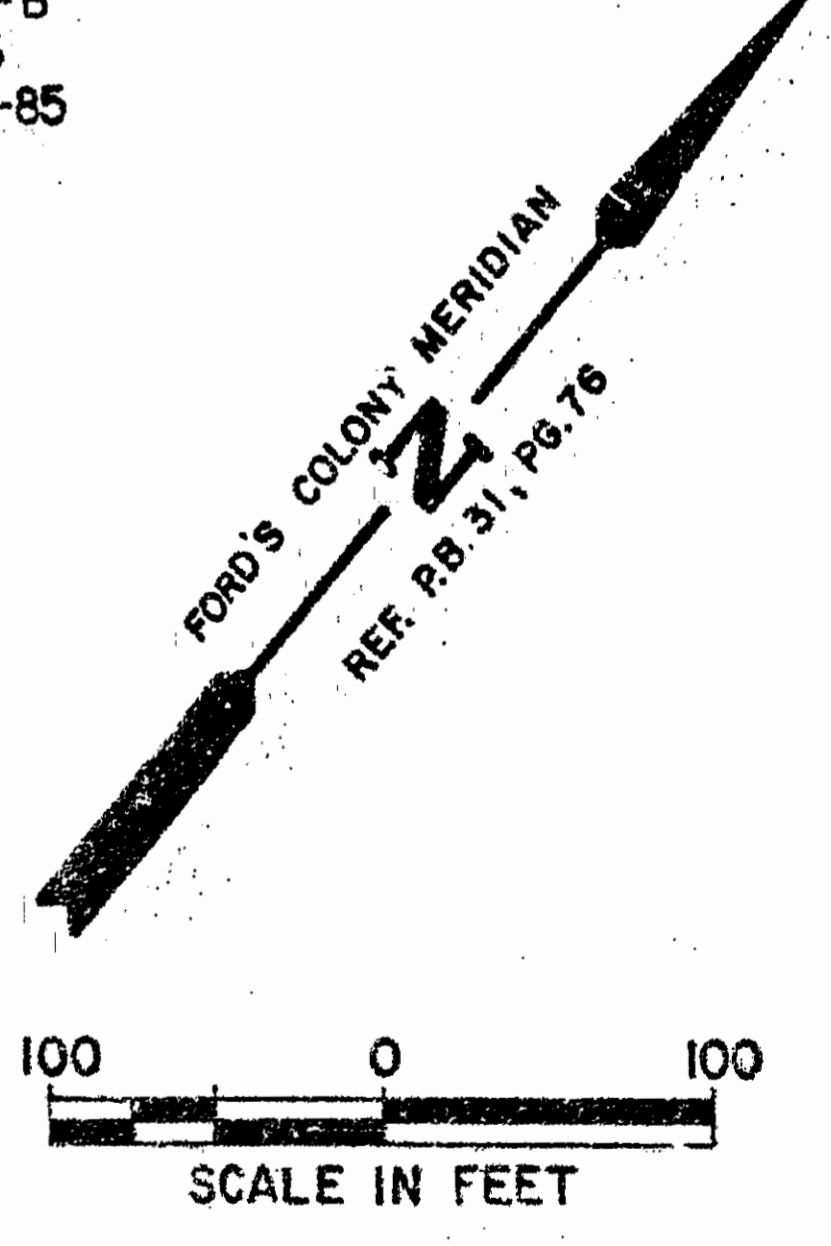
NO.	DELTA	RADIUS	LENGTH	TANGENT	CHORD	CHORD BEARING
34	57°50'10"	50.00'	50.47'	27.62'	48.36'	N64°44'14"W
35	23°45'52"	50.00'	20.74'	10.52'	20.59'	S50°53'04"W
36	66°14'08"	50.00'	57.80'	32.62'	54.64'	S05°53'04"W
40	12°09'41"	297.72'	63.19'	31.72'	63.07'	S21°09'10"E
41	22°16'19"	297.72'	115.73'	58.60'	115.00'	S03°56'09"E
42A	85°40'38"	25.00'	37.38'	23.18'	34.00'	S50°02'19"W
42B	10°59'12"	268.87'	51.56'	25.86'	51.48'	S87°23'02"W
43A	15°22'14"	268.87'	72.13'	36.28'	71.91'	S74°12'20"W
43B	88°41'06"	25.00'	25.00'	24.43'	34.95'	N69°08'14"W
43C	05°03'20"	1167.55'	103.02'	51.54'	102.99'	N27°19'22"W
44A	03°24'09"	1167.55'	69.34'	34.68'	69.33'	N13°33'06"W
44B	39°49'42"	50.00'	34.76'	18.11'	34.06'	N13°20'20"W
44C	25°00'31"	50.00'	21.82'	11.09'	21.65'	N05°55'44"W
45	52°29'00"	50.00'	45.80'	24.65'	44.22'	N44°40'30"W
46	31°11'32"	50.00'	27.22'	13.96'	26.89'	N86°30'46"W
47	47°09'23"	50.00'	41.15'	21.82'	40.00'	S30°34'09"W
48	23°04'41"	50.00'	10.21'	20.00'	20.14'	S04°32'53"E
49A	60°06'09"	50.00'	52.45'	28.93'	50.08'	S46°08'18"E
49B	17°48'36"	50.00'	15.54'	7.83'	15.48'	S67°17'04"E
50A	25°20'41"	50.00'	22.12'	11.24'	21.94'	S45°42'25"E
50B	04°02'29"	1117.55'	78.83'	39.43'	78.81'	S31°00'50"E
51A	04°42'54"	1117.55'	91.97'	46.01'	91.94'	S26°38'09"E
51B	81°47'42"	25.00'	25.00'	25.00'	32.74'	S16°37'10"W
52	68°25'00"	173.58'	207.28'	118.00'	195.18'	N88°16'30"W
53	03°43'00"	739.58'	47.97'	24.00'	47.97'	N55°55'30"W
54	01°53'00"	739.58'	24.31'	12.16'	24.31'	N58°43'30"W
55	06°23'00"	739.58'	41.24'	82.40'	82.35'	N62°51'30"W
56A	41°24'35"	50.00'	36.14'	18.90'	35.36'	N45°20'43"W
56B	92°39'07"	50.00'	80.85'	52.37'	72.33'	N70°57'59"W
57	14°42'28"	50.00'	39.01'	20.56'	38.03'	S40°21'14"W

GREENWAY'S CURVE DATA

NO.	DELTA	RADIUS	LENGTH	TANGENT	CHORD	CHORD BEARING
5	23°34'41"	50.00'	20.58'	10.44'	20.43'	S74°23'21"W
7	23°44'38"	50.00'	20.72'	10.51'	20.57'	S66°01'09"W

RIGHT-OF-WAY'S CURVE DATA

NO.	DELTA	RADIUS	LENGTH	TANGENT	CHORD	CHORD BEARING
1	171°24'51"	50.00'	149.59'	666.09'	99.72'	S58°28'26"W
2	34°26'00"	297.72'	178.92'	92.25'	176.24'	S10°01'00"W
3	26°21'26"	268.87'	123.69'	62.96'	122.60'	N79°41'56"E
4	08°27'29"	1167.55'	172.36'	86.34'	172.20'	N29°01'26"W
5	262°45'53"	50.00'	229.31'	—	75.03'	S55°11'35"W
6	43°09'17"	50.00'	37.66'	19.77'	36.78'	S54°36'43"E
7	08°45'23"	1117.55'	170.79'	85.56'	170.63'	S28°39'23"E
8	11°59'00"	739.58'	154.68'	77.62'	154.40'	N60°03'30"W
9	137°21'35"	50.00'	119.86'	128.11'	93.16'	S86°40'47"W



5248 Olde Towne Road, Suite 1
Williamsburg, Virginia 23188
(804) 253-0040
Fax (804) 220-8994

PLAT OF
FORD'S COLONY
@ WILLIAMSBURG
SECTION IX-B, LOT 34 - LOT 57

BERKELEY DISTRICT JAMES CITY COUNTY VIRGINIA



NO.	DATE	REVISION / COMMENT / NOTE	BY

Designed LCA/AES	Drawn BB/EAW
Scale 1"=100'	Date JAN, 1992
Project No. 5652	
Drawing No. 2 of 2	