

**SURVEYOR'S CERTIFICATE**

I hereby certify that to the best of my knowledge and belief, all of the requirements of the applicable codes and regulations of the City of Williamsburg, Virginia, regarding the platting of subdivisions within the City have been complied with.

Given under my hand this 20<sup>th</sup> day of June, 1990.

Stephen R. Rous  
Land Surveyor



**OWNER'S CERTIFICATE**

This subdivision of property as shown hereon is with the free consent and in accordance with the desires of the undersigned Owner.

By: [Signature]

STATE OF Virginia  
CITY OF Williamsburg, VA TO WIT:

Lorraine B. Tooley a Notary Public in and for the City and State aforesaid do hereby certify that William S. Gardner

whose names are signed to the foregoing writing bearing date of the 20<sup>th</sup> day of June, 1990 have acknowledged the same before me in my City and State aforesaid.

Given unto my hands this 2<sup>nd</sup> day of October, 1990.

Lorraine B. Tooley  
Notary Public

My commission expires May 24, 1992

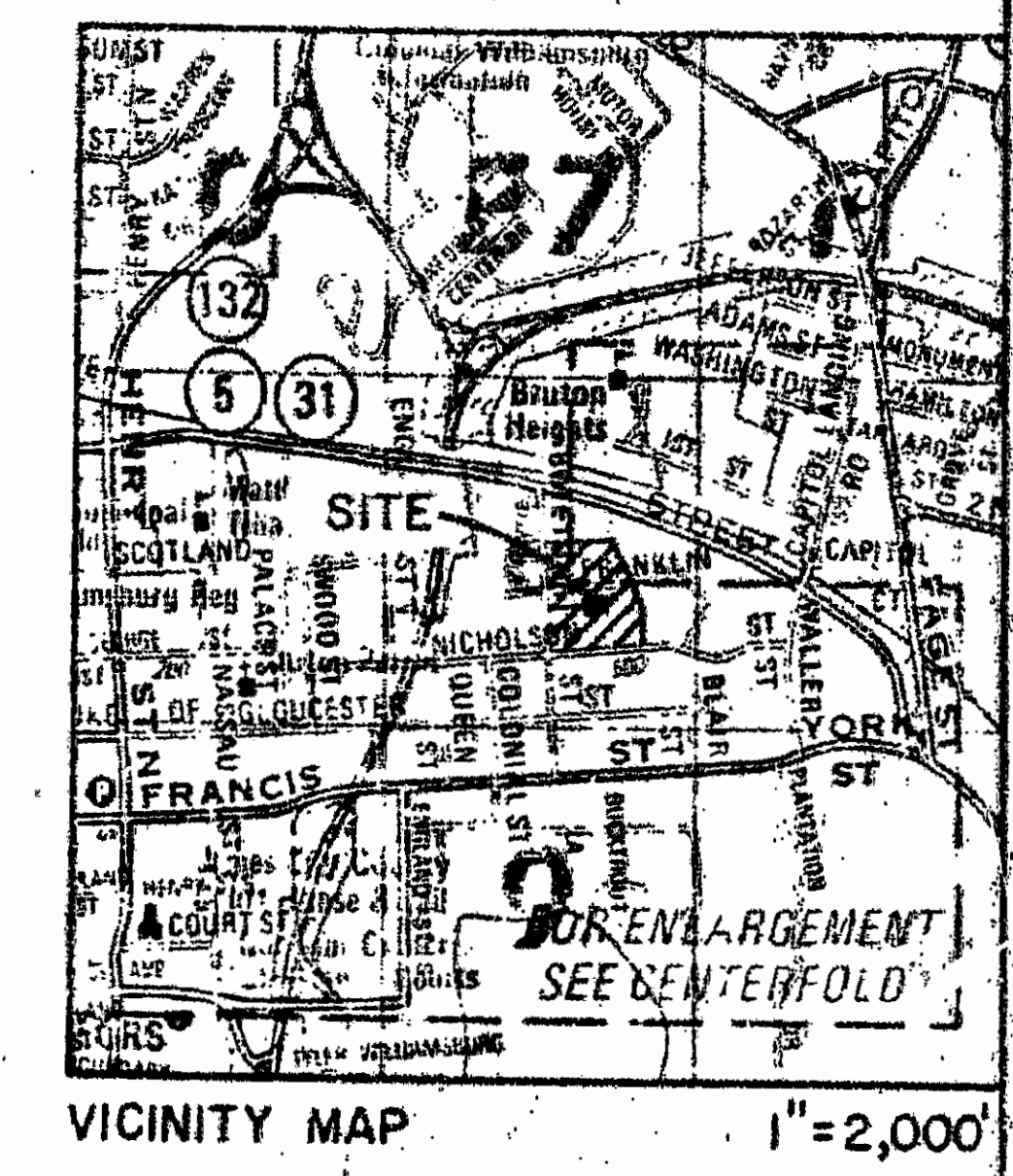
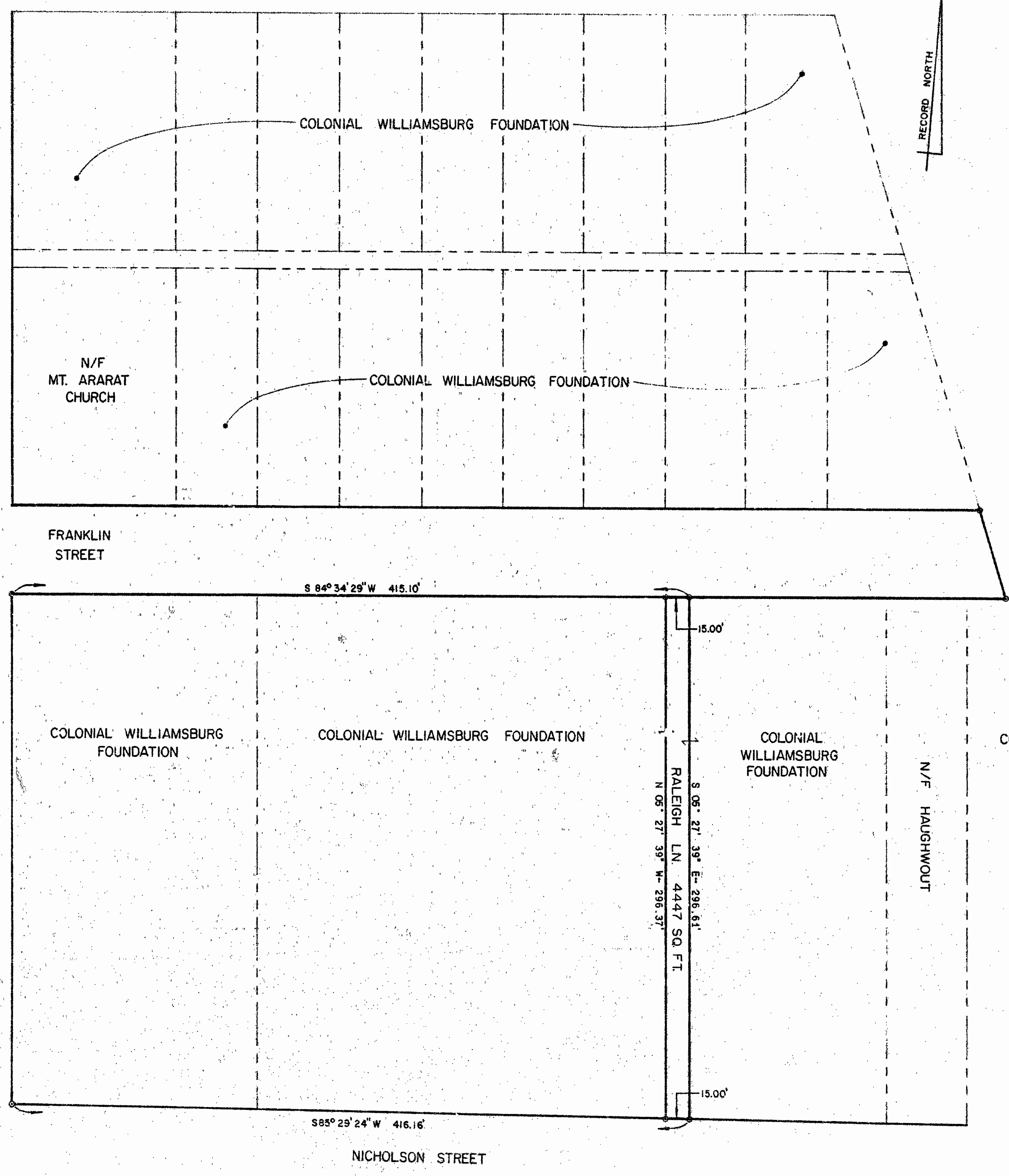
STATE OF VIRGINIA, CITY OF WILLIAMSBURG  
In the clerk's office of the circuit court of the City of Williamsburg this 6<sup>th</sup> day of May, 1990. The map shown hereon was presented and admitted to the record as the law directs.

Teste: Walter Swaid Clerk  
Plat Book: 54 Page: 28


**CERTIFICATE OF APPROVAL**

This subdivision of property as shown hereon is approved by the undersigned in accordance with existing subdivision regulations and may be admitted to record.

April 22, 1991 Reed T. Nester  
Date Agent or Representative of Governing Body



VACATION PLAT OF  
RALEIGH LN.  
FOR  
THE COLONIAL WILLIAMSBURG FOUNDATION  
CITY OF WILLIAMSBURG, VIRGINIA  
SCALE: 1" = 50' DATE: 20 JUNE 1990  
LANGLEY and McDONALD  
ENGINEERS-PLANNERS-SURVEYORS  
VIRGINIA BEACH - WILLIAMSBURG, VIRGINIA



10:18 AM  
6/11/91  
423  
Walter Swaid