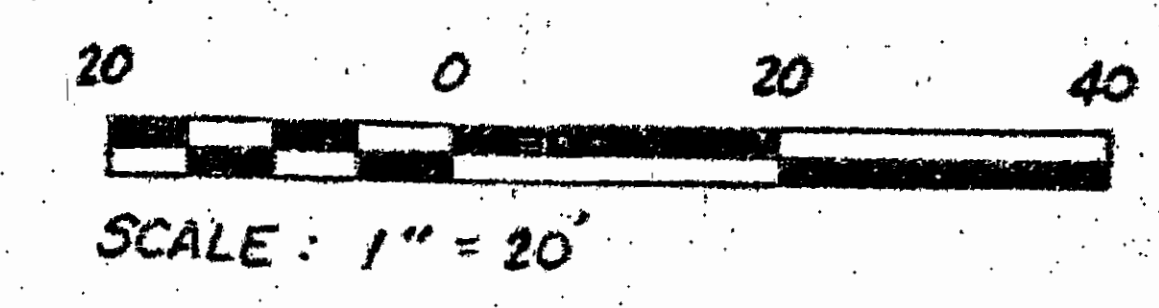
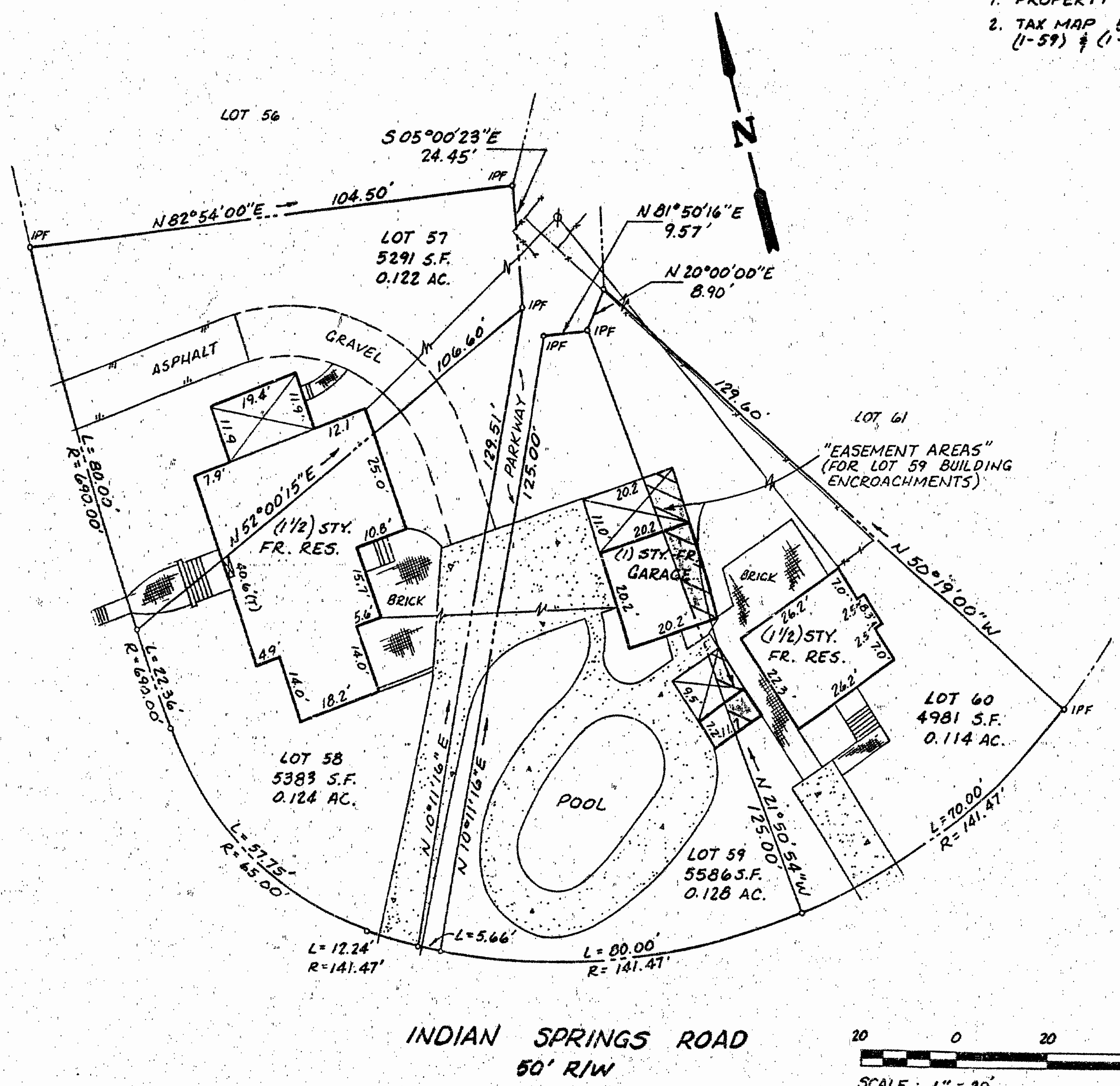



- NOTES:
1. PROPERTY IS ZONED RES. B
 2. TAX MAP 525, PARCELS (1-57), (1-58), (1-59) & (1-60).



P. 5400
 Recorded 11 day of April 1991
 P. B. No. 98 Page 228
 [Signature]




1 of 1

4809



THE DEYOUNG-JOHNSON GROUP, INC.
 ENGINEERS ARCHITECTS SURVEYORS
 P.O. BOX 197 WILLIAMSBURG, VIRGINIA 23187 (804) 253-0633



REF:
 PB 12, PG 38
 DB 55, PG. 430

A SURVEY OF
 LOTS 58, 59 & 60 & PART OF LOT 57
 INDIAN SPRINGS SUBDIVISION
 CITY OF WILLIAMSBURG, VIRGINIA

DATE APRIL 8, 1991 DESIGNED LDE DRAWN TCS SCALE AS SHOWN

FB M 3, PG. 31