


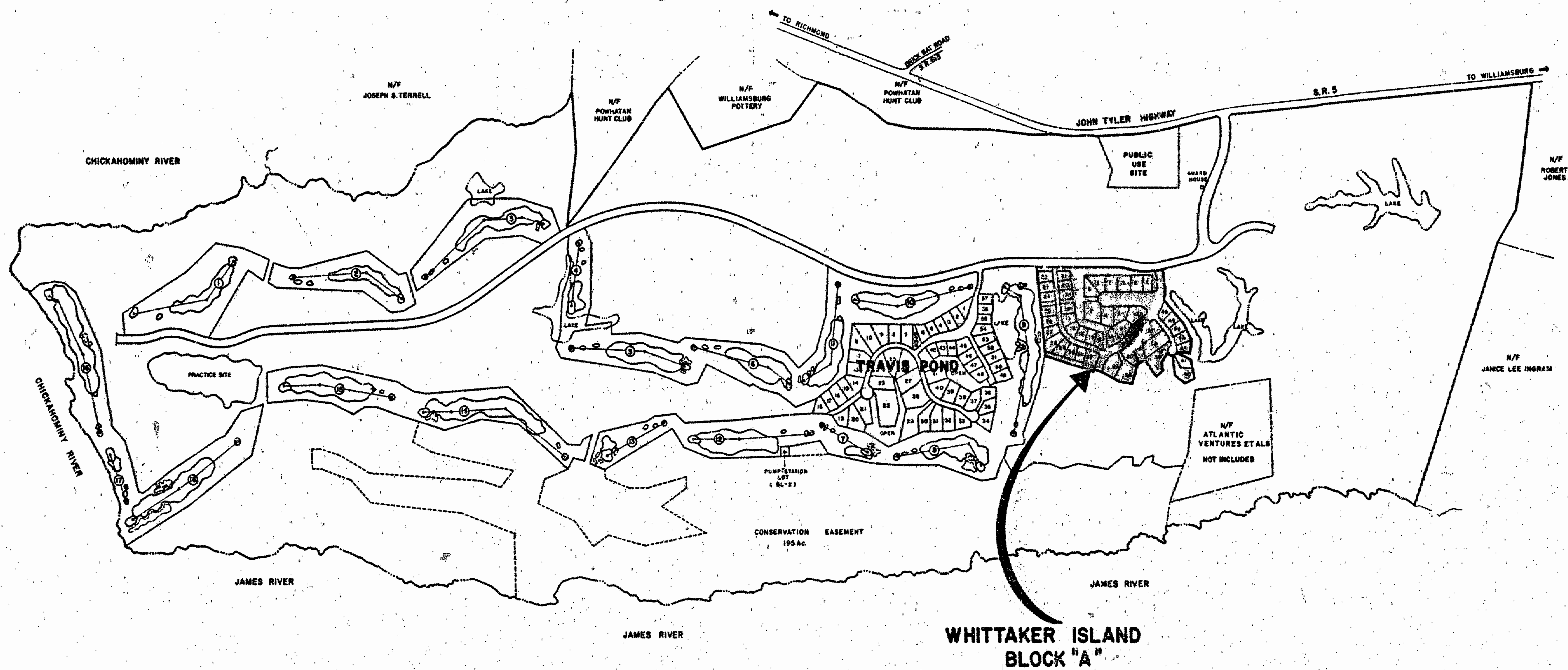



THE GOVERNOR'S LAND

At Two Rivers



AES, a professional corporation
 5248 Olde Towne Road, Suite 1
 Williamsburg, Virginia 23185
 (804) 253-0040
 Engineering, Planning, Surveying

PLAT OF SUBDIVISION
 WHITTAKER ISLAND BLOCK "A"
 THE GOVERNOR'S LAND
At Two Rivers
 POWHATAN DISTRICT JAMES CITY COUNTY VIRGINIA



No.	DATE	REVISION / COMMENT / NOTE	BY

Designed AES	Drawn BB
Scale 1" = 1000'	Date JAN. 1994
Project No. 7173	
Drawing No. 2 of 3	