


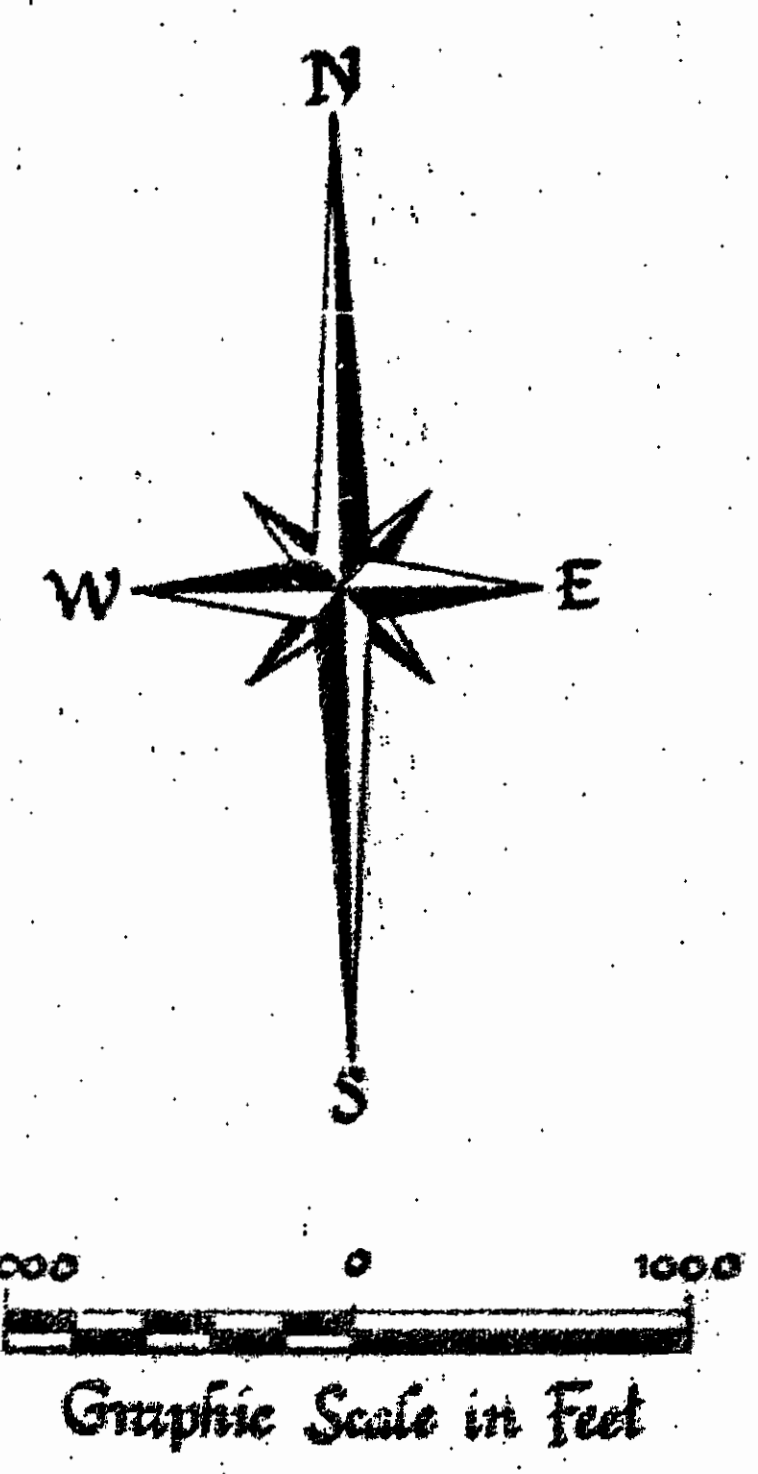
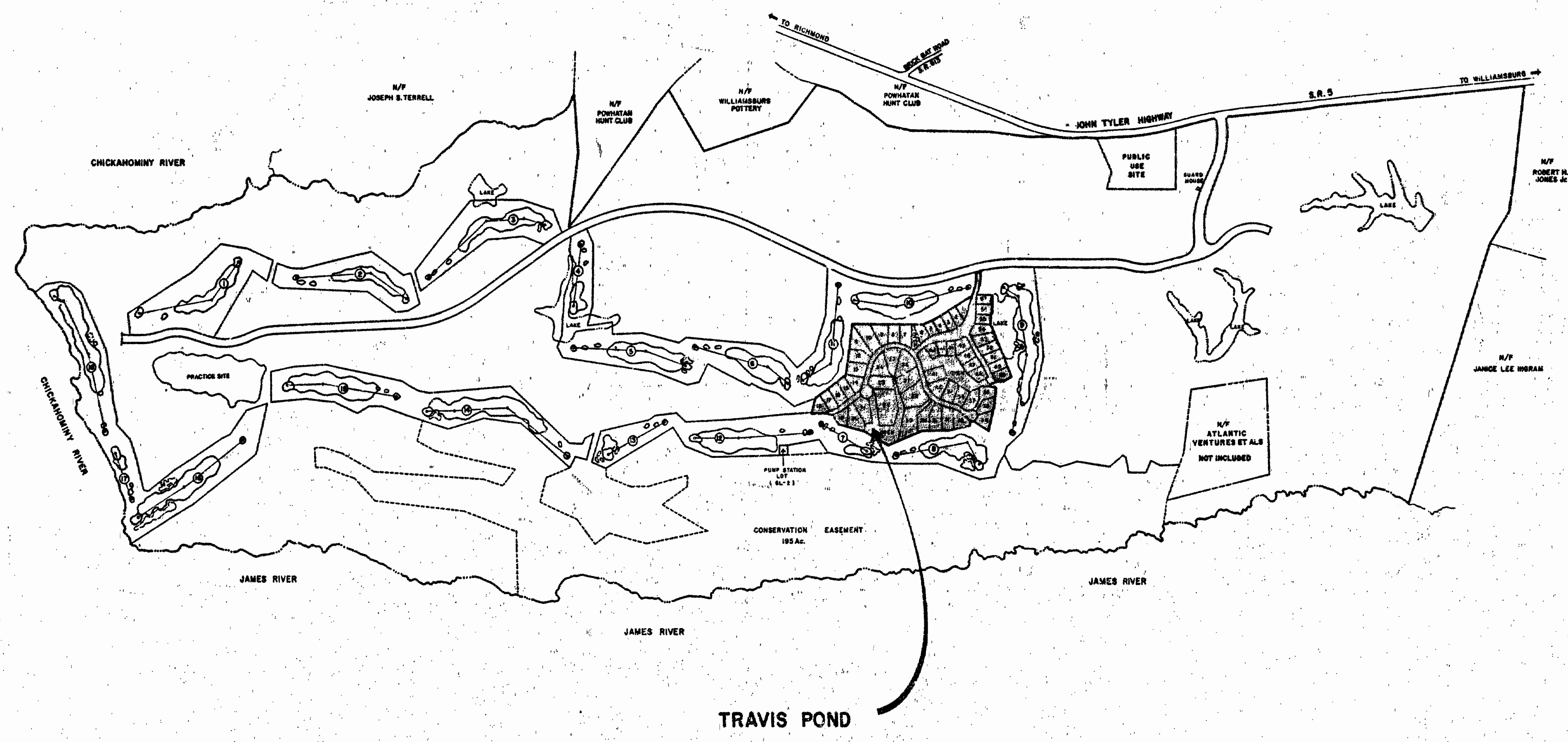



THE GOVERNOR'S LAND

At Two Rivers



AES, a professional corporation
5248 Olde Towne Road, Suite 1
Williamsburg, Virginia 23185
(804) 253-0040
Engineering, Planning, Surveying

PLAT OF SUBDIVISION
TRAVIS POND
THE
GOVERNOR'S LAND
At Two Rivers
POWHATAN DISTRICT JAMES CITY COUNTY VIRGINIA



No.	DATE	REVISION / COMMENT / NOTE	BY

Designed AES	Drawn BS
Scale 1" = 1000'	Date JAN. 1991
Project No. 7173	
Drawing No. 2 of 9	