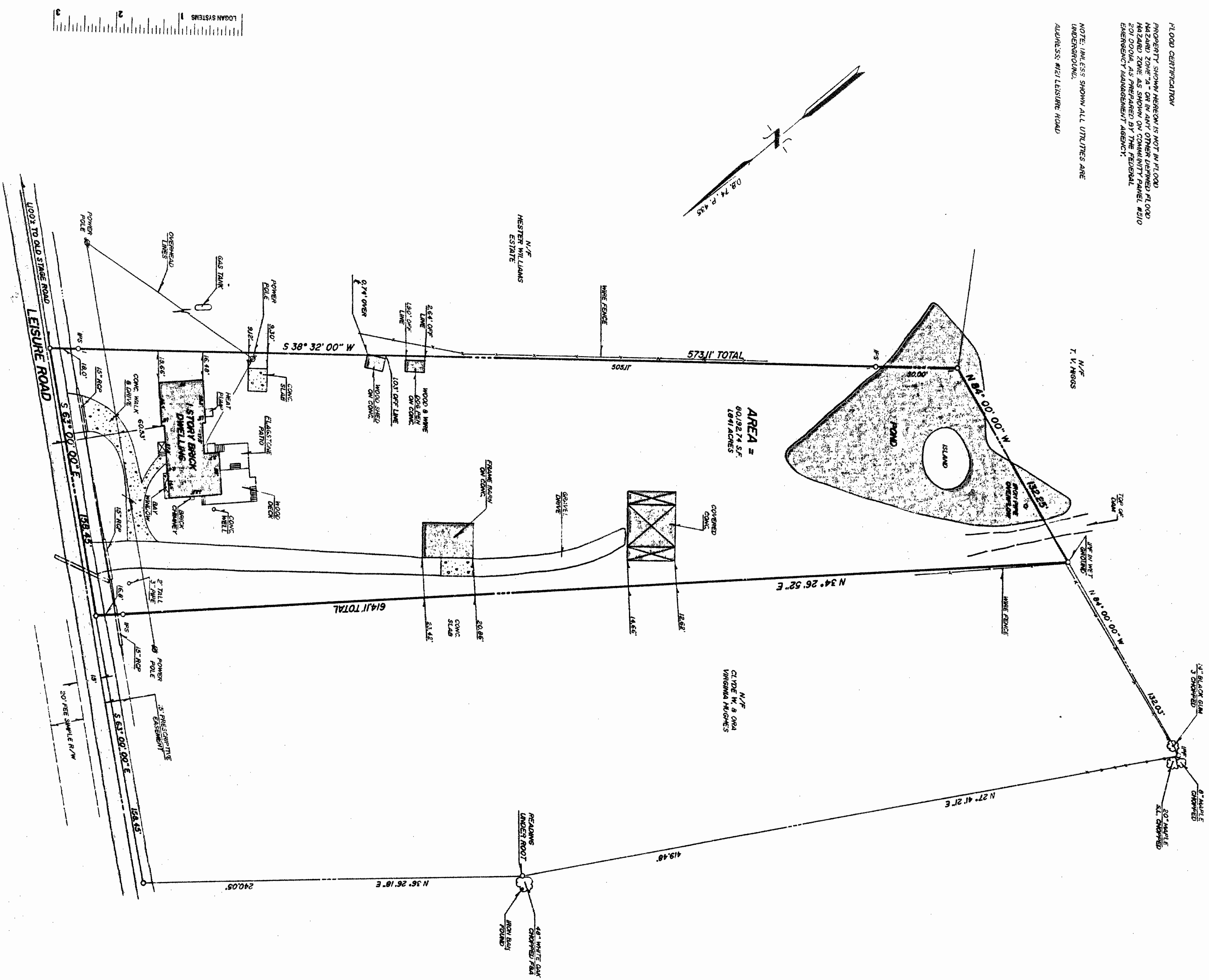


FLOOD CERTIFICATION
 PROPERTY SHOWN HEREON IS NOT IN FLOOD HAZARD ZONE "A" OR IN ANY OTHER DESIGNATED FLOOD HAZARD ZONE AS SHOWN ON COMMUNITY PANEL #210 201 D0004, AS PREPARED BY THE FEDERAL EMERGENCY MANAGEMENT AGENCY.

NOTE: UNLESS SHOWN ALL UTILITIES ARE UNDERGROUND.
 ADDRESS: #121 LEISURE ROAD



AREA =
 90,992.74 S.F.
 1.941 ACRES



N/E
 CLYDE W. & ORA
 VIRGINIA HUGHES

N/E
 HESTER WILLIAMS
 ESTATE


N/E
 T. V. JIGGS

N/E
 47 MAPLE
 CHIPPED
 20 MAPLE
 S.L. CHIPPED

N/E
 48" WHITE OAK
 CHIPPED PEAR
 IRON BAIL
 PILE



SPEARMAN & ASSOCIATES, P. C.
 SURVEYING AND PLANNING
 489 McLAWS CIRCLE — WILLIAMSBURG, VIRGINIA
 (804) 253-8720



Recorded 2:08 p.m.
 11th day of Oct. 1990
 B. B. No. 490 in Pages 397
Walter Steward Clerk

PHYSICAL SURVEY
 OF PROPERTY TO BE CONVEYED TO
FORREST WINTON HAMILTON, III
 BEING
1.841 ACRES
 LOCATED
 JAMES CITY COUNTY, VIRGINIA
 DATE: OCTOBER 9, 1990
 SCALE: 1" = 40'