


SUBDIVISION CERTIFICATE
I HEREBY CERTIFY TO THE BEST OF MY KNOWLEDGE AND BELIEF, ALL OF THE REQUIREMENTS OF THE BOARD OF SUPERVISORS AND ORDINANCES OF THE COUNTY OF JAMES CITY, VIRGINIA, REGARDING THE PLATTING OF SUBDIVISIONS WITHIN THE COUNTY HAVE BEEN COMPLIED WITH.



GIVEN UNDER MY HAND THIS 28 DAY OF July, 1989.
Stephen Romeo
STATE CERTIFIED LAND SURVEYOR

THIS PROPERTY IS IN THE NAME OF W.A. SLATER AND WAS ACQUIRED IN WILL BOOK 8, PAGE 257.

AGREEMENT
WE, THE UNDERSIGNED PROPERTY OWNERS HEREBY AGREE THAT LINE "A" TO "B" AS SHOWN ON THIS PLAT IS THE MUTUALLY AGREED UPON BOUNDARY LINE BETWEEN THESE PARCELS.

DATE 8/4/89 SIGNED Joanne W. Drewry
DATE _____ SIGNED _____

OWNER'S CERTIFICATE
THIS SUBDIVISION OF PROPERTY AS SHOWN HEREON IS WITH THE FREE CONSENT AND IN ACCORDANCE WITH THE DESIRES OF THE UNDERSIGNED OWNER.

W. A. Slater Carter
ATTEST: George H. King, Jr.

STATE OF Virginia
COUNTY OF King William TO WIT:

A NOTARY PUBLIC IN AND FOR THE CITY AND STATE AFORESAID DO HEREBY CERTIFY THAT Florence Slater Carter

WHOSE NAME IS SIGNED TO THE FOREGOING WRITING BEARING DATE OF THE 14th DAY OF January, 1990 HAVE ACKNOWLEDGED THE SAME BEFORE ME IN MY CITY AND STATE AFORESAID.

GIVEN UNTO MY HANDS THIS 14th DAY OF January, 1990.
NOTARY PUBLIC Ann Julia
MY COMMISSION EXPIRES April 8, 1991

CERTIFICATE OF APPROVAL
THIS SUBDIVISION IS APPROVED BY THE UNDERSIGNED IN ACCORDANCE WITH EXISTING SUBDIVISION REGULATIONS AND MAY BE ADMITTED TO RECORD.

DATE 1-12-90 J. O. Hall
HIGHWAY ENGINEER

DATE 1/22/90 [Signature]
AGENT OR REPRESENTATIVE OF GOVERNING BODY

Prior to a change in use from that permitted under Special Use Permit No. SUP-29-89, an acceptable water source and sewage disposal system, in accordance with subdivision ordinance requirements, shall be provided.

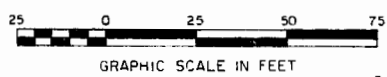

STATE OF VIRGINIA COUNTY OF JAMES CITY
IN THE CLERK'S OFFICE OF THE CIRCUIT COURT OF THE COUNTY OF JAMES CITY THIS 24 DAY OF Jan, 1990
THE MAP SHOWN HEREON WAS PRESENTED AND ADMITTED TO THE RECORD AS THE LAW DIRECTS.

TESTE: Wilene Steward, CLERK

PLAT BOOK 51, PAGE 83.



DIASCUND ROAD - S.R. 603 (R/W VARIES)



PLAT OF PROPERTY
TO BE CONVEYED TO
CONTINENTAL CABLEVISION OF VIRGINIA, INC
BEING A SUBDIVISION OF PROPERTY OF
W.A. SLATER
W.B. 8, PG. 257
COUNTY OF JAMES CITY, VIRGINIA
DATE: 27 JULY 1989 SCALE: 1"=30'
LANEY and McONALL, P.C.
ENGINEERS PLANNERS SURVEYORS
VIRGINIA BEACH & WILLIAMSBURG, VIRGINIA

10:22 Am
Recorded 17th day of Apr, 1990
D.B. NO. 463 PG. 192
Wilene Steward