

OWNER'S CONSENT & DEDICATION

THIS RESUBDIVISION IS WITH THE FREE CONSENT AND IN ACCORDANCE WITH THE WISHES AND DESIRES OF THE UNDERSIGNED OWNERS AND PROPRIETORS.

BY John S. Heslink Sr. BY Linda S. Heslink

STATE OF VIRGINIA

I, Frank H. Stalker, A NOTARY PUBLIC DO CERTIFY THAT THE PERSONS WHOSE NAMES ARE SIGNED TO THE FOREGOING WRITING HAVE ACKNOWLEDGED THE SAME BEFORE ME IN MY CITY AND STATE AFORESAID.

GIVEN UNDER MY HAND THIS 18th DAY OF April, 1989.

MY COMMISSION EXPIRES April 2, 1993.

CLERK'S CERTIFICATE
STATE OF VIRGINIA, COUNTY OF JAMES CITY

IN THE CLERK'S OFFICE OF THE CIRCUIT COURT FOR THE COUNTY OF JAMES CITY THE 13 DAY OF April, 1989, THIS MAP WAS PRESENTED AND ADMITTED TO THE RECORD AS THE LAW DIRECTS.

TESTE: Helene Steward
CLERK.

PLAT BOOK: 51, PAGE: 31.

CERTIFICATE OF APPROVAL

THIS RESUBDIVISION IS APPROVED BY THE UNDERSIGNED IN ACCORDANCE WITH EXISTING SUBDIVISION REGULATIONS AND MAY BE COMMITTED TO RECORD.

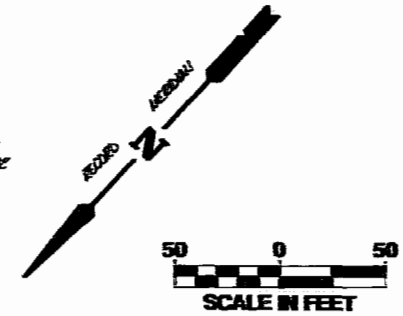
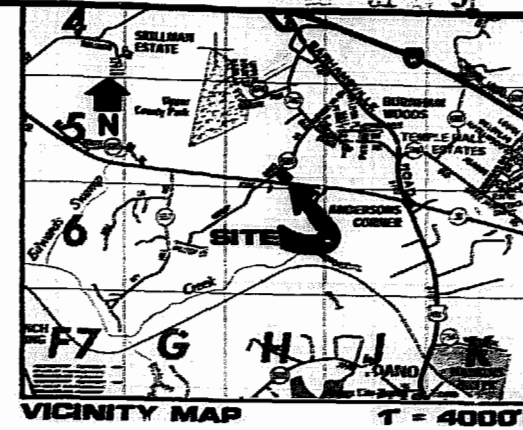
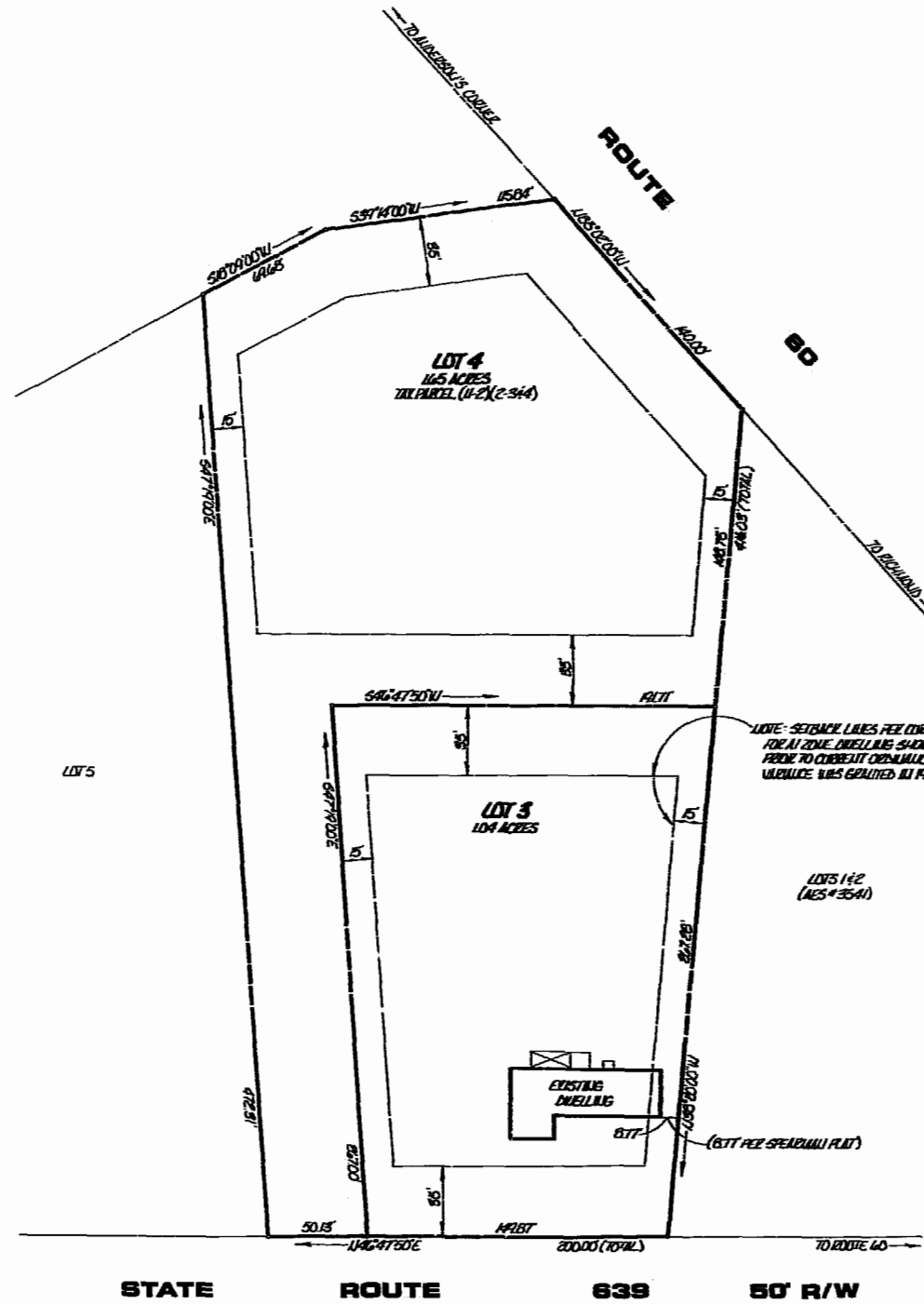
DATE _____ HIGHWAY DEPARTMENT

DATE 4-21-89 James H. Bowles
HEALTH OFFICER

DATE 4/25/89 [Signature]
AGENT OF GOVERNING BODY

SOURCE OF TITLE

TITLE TO THE LAND SUBDIVIDED IS VESTED IN:
JOHN S. HESLINK, SR. & LINDA S. HESLINK PER
DEED BOOK 220, PAGE 442



- NOTES:**
- THIS RESUBDIVISION IS BASED ON A PLAT BY DEEZ & SPERDINI # 1554, DATED 10/18/82. IT DOES NOT REPRESENT A FIELD SURVEY & IS SUBJECT TO VERIFICATION.
 - THIS PROPERTY DOES NOT LIE AT THE 100 YEAR FLOOD PLAIN.
 - TAX PARCEL (11-2) (2-944)
 - ZONE AI
 - PERMITS: WATER & SEWER
 - REFERENCE:
 - DEED BOOK 220, PAGE 442
 - A COPY OF THIS PLAT IS ON FILE AT THE JAMES CITY COUNTY HEALTH DEPARTMENT WHICH SHOWS THE APPROVED LOCATION OF SEWAGE DISPOSAL SITE(S) FOR EACH LOT AT THIS SUBDIVISION.

12:09 p.m.
Recorded 13th day of Sept 1989
B.S. 448 pages 302
Helene Steward



AES, a professional corporation
5248 Olde Towne Road, Suite 1
Williamsburg, Virginia 23185
(804) 253-0040
Engineering, Planning, Surveying

**RESUBDIVISION
LOTS 3 & 4,
NORTH COUNTY SUBDIVISION
OWNED BY JOHN S. HESLINK, SR. &
LINDA S. HESLINK**
JAMES CITY COUNTY VIRGINIA



No.	DATE	REVISION / COMMENT / NOTE	BY

Designed WSP	Drawn CSW
Scale 1" = 50'	Date 4/12/89
Project No. 3541-(3&4)	
Drawing No.	

