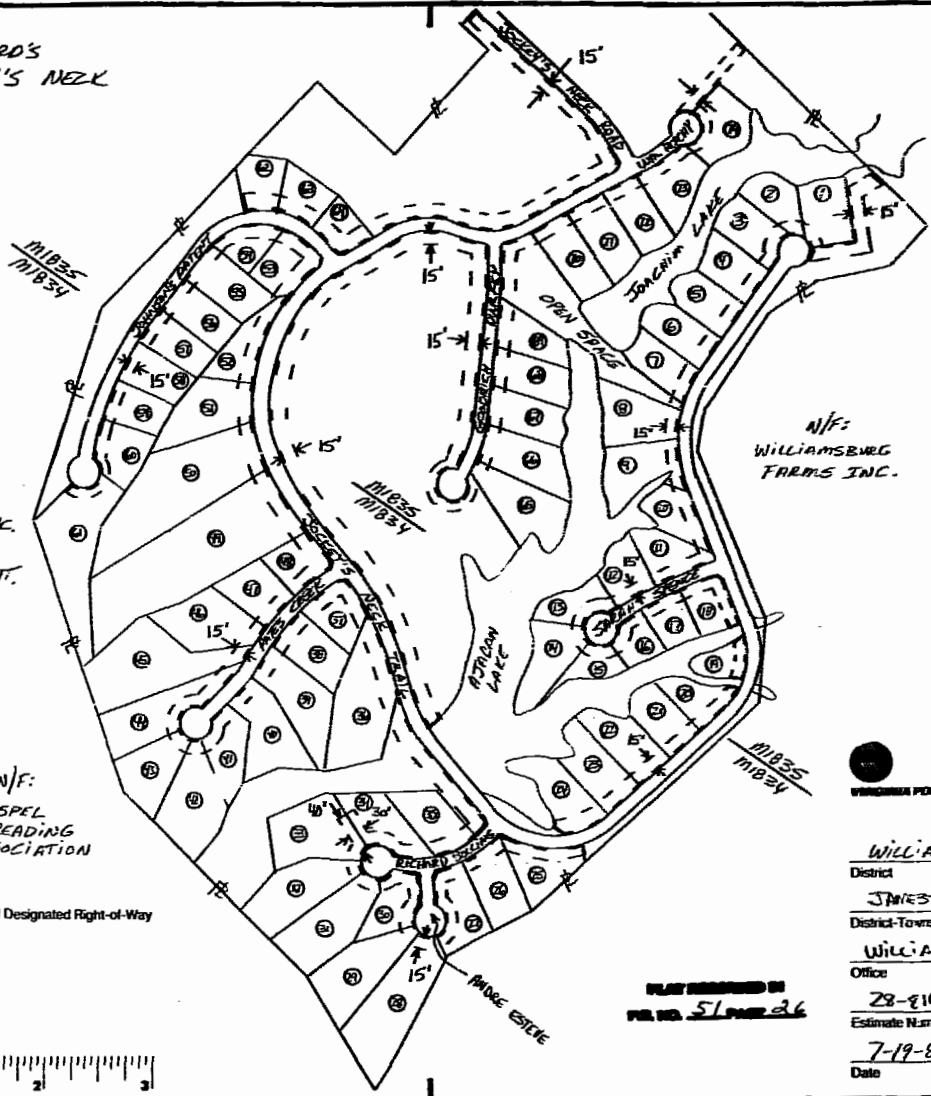
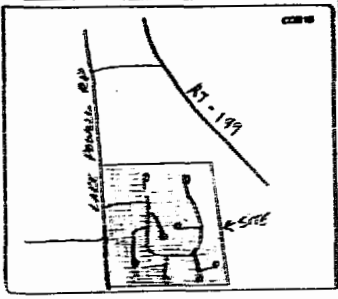



THE VINEYARD'S
AT JOCKEY'S NECK



RIGHT OF WAY
ON PROPERTY OF:

WESSEX HUNDRED DEVELOPMENT, INC.
A VIRGINIA CORPORATION.
ROBERT W. EMMETT III, PRESIDENT.

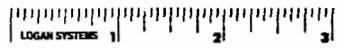
OWNERS
INITIALS *[Signature]*

N/F:
GOSPEL
SPREADING
ASSOCIATION

Legend

----- Location Of Boundary Line Of Designated Right-of-Way
15' IN WIDTH

No. 97556910
Rev. A



N/F:
WILLIAMSBURG
FARMS INC.

11:29 AM.
Recorded *2075* Day of August 1989
B. B. No. *446* pages *65*
Michael A. Jones Clerk

Plat To Accompany
Right-Of-Way Agreement



WILLIAMSBURG UNDERGROUND
District
JAMESTOWN JAMES CITY VA
District-Township-Borough County-City State
WILLIAMSBURG 28-89-0072
Office Plat Number
28-810-134 M1834 & M1835
Estimate Number Grid Number
7-19-89 *Michael A. Jones*
Date By

PLAT NUMBERED BY
FILE NO. *51-26-26*

