


**AREA SUMMARY:**

PARCEL A	0.9215 Ac.
PARCEL B	31.4371 Ac.
TOTAL	32.3586 Ac.



GREENSPRINGS PLANTATION INC.

**OWNER'S CERTIFICATE**

THIS SUBDIVISION OF LAND AS SHOWN HEREON IS WITH THE FREE CONSENT AND IN ACCORDANCE WITH THE DESIRE OF THE UNDERSIGNED OWNERS

Don E. Dazley 5-2-89 DATE  
Paula A. Dazley DATE

**CERTIFICATE OF NOTARIZATION**

STATE OF VIRGINIA  
 CITY / COUNTY OF James City  
 I, David P. Campbell, A NOTARY PUBLIC IN AND FOR THE CITY / COUNTY AND STATE AFORESAID, DO HEREBY CERTIFY THAT THE PERSONS WHOSE NAMES ARE SIGNED TO THE FOREGOING WRITING HAVE ACKNOWLEDGED THE SAME BEFORE ME IN THE CITY / COUNTY AFORESAID, GIVEN UNDER MY NAME THIS 2nd DAY OF May, 1989. MY COMMISSION EXPRES

**CERTIFICATE OF SOURCE OF TITLE**

THIS IS TO CERTIFY THAT THE LAND EMBRACED IN THIS SUBDIVISION IS IN THE NAME OF DON E. & PAULA A. DAZLEY  
 AND WAS ACQUIRED AS FOLLOWS:  
 FROM: JAMES R. & DORIS D. PARNELL et al.  
 BY DEED DATED JUNE 24, 1987 AND RECORDED IN DEED BOOK: 351 PAGE: 407

**SURVEYOR'S CERTIFICATE**

I HEREBY CERTIFY THAT TO THE BEST OF MY KNOWLEDGE AND BELIEF, THAT ALL OF THE REQUIREMENTS OF THE BOARD OF SUPERVISORS AND ORDINANCES OF THE COUNTY OF JAMES CITY, VIRGINIA, REGARDING THE PLATTING OF SUBDIVISIONS WITHIN THE COUNTY HAVE BEEN COMPLIED WITH.  
David P. Campbell  
 DAVID P. CAMPBELL C.L.S.14198

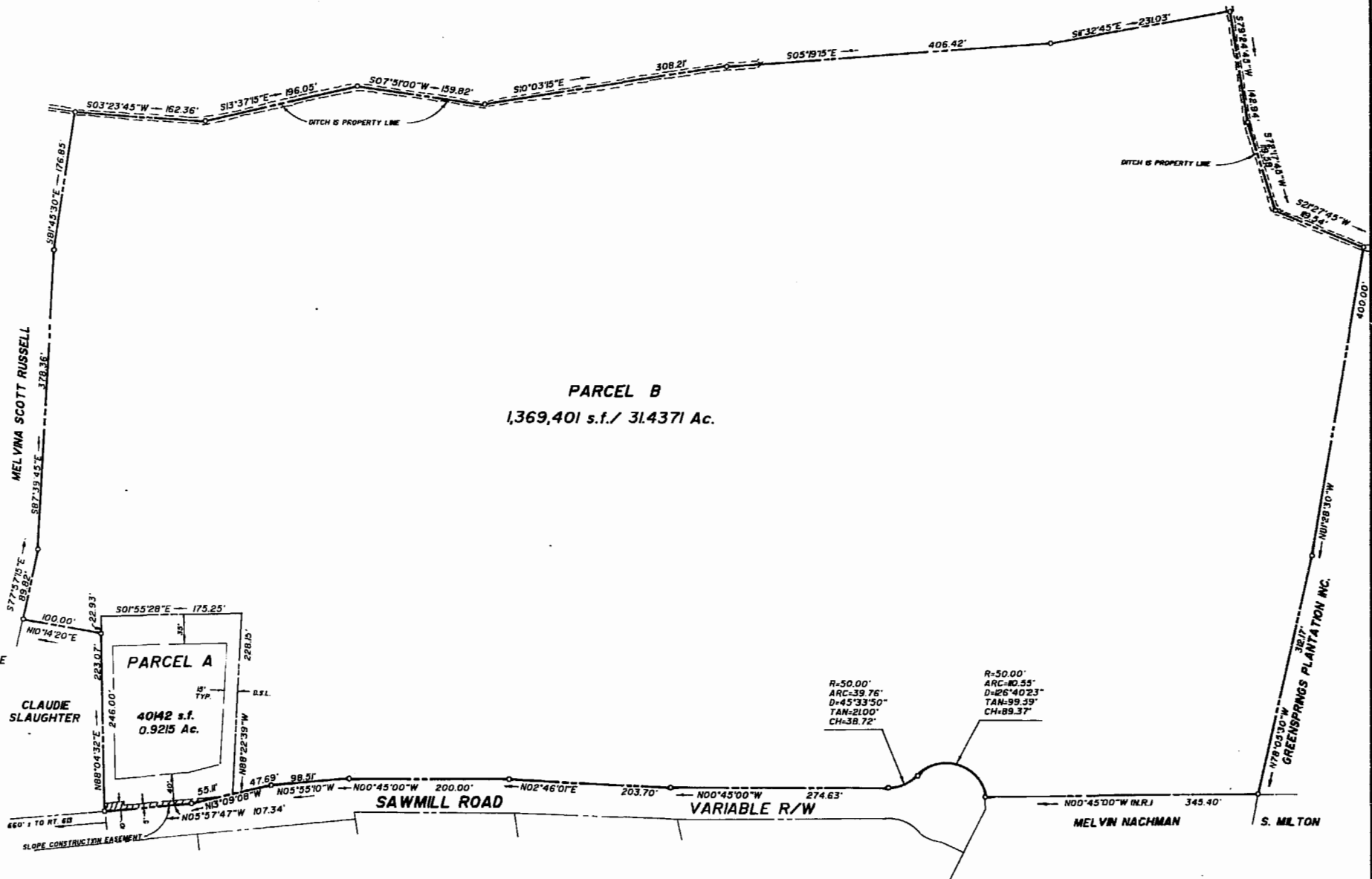
**CERTIFICATE OF APPROVAL**

THIS SUBDIVISION KNOWN AS SUBDIVISION OF THE PROPERTY OF DON E. & PAULA A. DAZLEY  
 IS APPROVED BY THE UNDERSIGNED IN ACCORDANCE WITH EXISTING SUBDIVISION REGULATIONS AND MAY BE ADMITTED TO RECORD.

5-2-89 J. D. Hall HIGHWAY DEPARTMENT  
 5-3-89 Allen P. King HEALTH DEPARTMENT  
 5/4/89 David P. Campbell PLANNING DEPARTMENT

NOTE: A COPY OF THIS PLAT IS ON FILE AT THE HEALTH DEPARTMENT SHOWING DESIGNATED DRAINAGE AREAS.

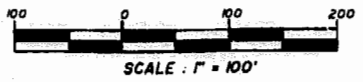
REF. PLAT BOOK 29, PAGE 3  
 DEED BOOK 351, PAGE 407  
 PLAT BOOK 39, PAGE 67



STATE OF VIRGINIA JAMES CITY COUNTY

IN THE CLERK'S OFFICE OF THE CIRCUIT COURT FOR THE COUNTY OF JAMES CITY THE 4th DAY OF May 1989 THIS MAP WAS PRESENTED AND ADMITTED TO RECORD AS THE LAW DIRECTS IN PLAT BOOK 50 PAGE 72.

TESTE \_\_\_\_\_ CLERK  
 BY \_\_\_\_\_



2:36 p.m.  
 Recorded 4th day of May, 1989  
 in \_\_\_\_\_  
 B. B. No. 433 pages 127  
Idlene Stuart Clerk

SUBDIVISION OF THE PROPERTY OF DON E. & PAULA A. DAZLEY

POWHATAN DISTRICT  
 JAMES CITY COUNTY, VIRGINIA  
 CAMPBELL LAND SURVEYING, INC.  
 5731 GEORGE WASHINGTON MEMORIAL HIGHWAY  
 GRAFTON, VIRGINIA  
 890-0837

DATE: APRIL 25, 1989