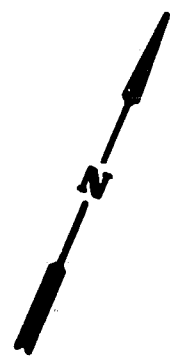




A = 02° 32' 41"  
 B = 725.00'  
 L = 10.00'  
 T = 5.00'  
 C = 10.00'  
 CB = S 66° 46' 00" W




50 0 50  
 SCALE IN FEET



**AES**, a professional corporation  
 1761 Jamestown Road, Williamsburg, Va. 23185  
 804-253-0040  
 Engineering, Planning, Surveying

**PLAT OF RESUBDIVISION**  
**FORD'S COLONY**  
**AT WILLIAMSBURG**  
**'THE LINKS' - PHASE III**  
 POWHATAN DISTRICT JAMES CITY COUNTY VIRGINIA



No.	DATE	REVISION / COMMENT / NOTE	BY

Designed AES/LCA	Drawn BB
Scale 1"=50'	Date 3/7/1998
Project No. 5652	
Drawing No. 3 of 3	

PD 49 PG 31

